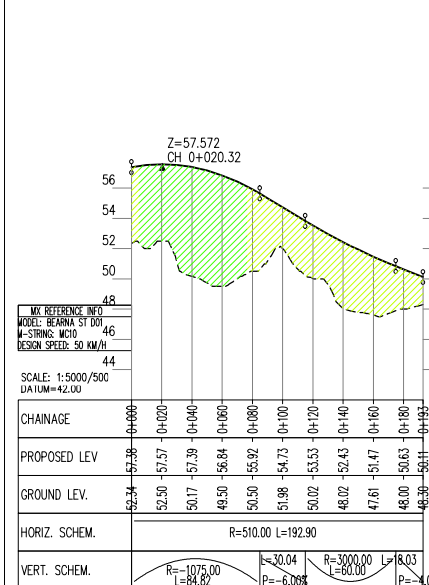
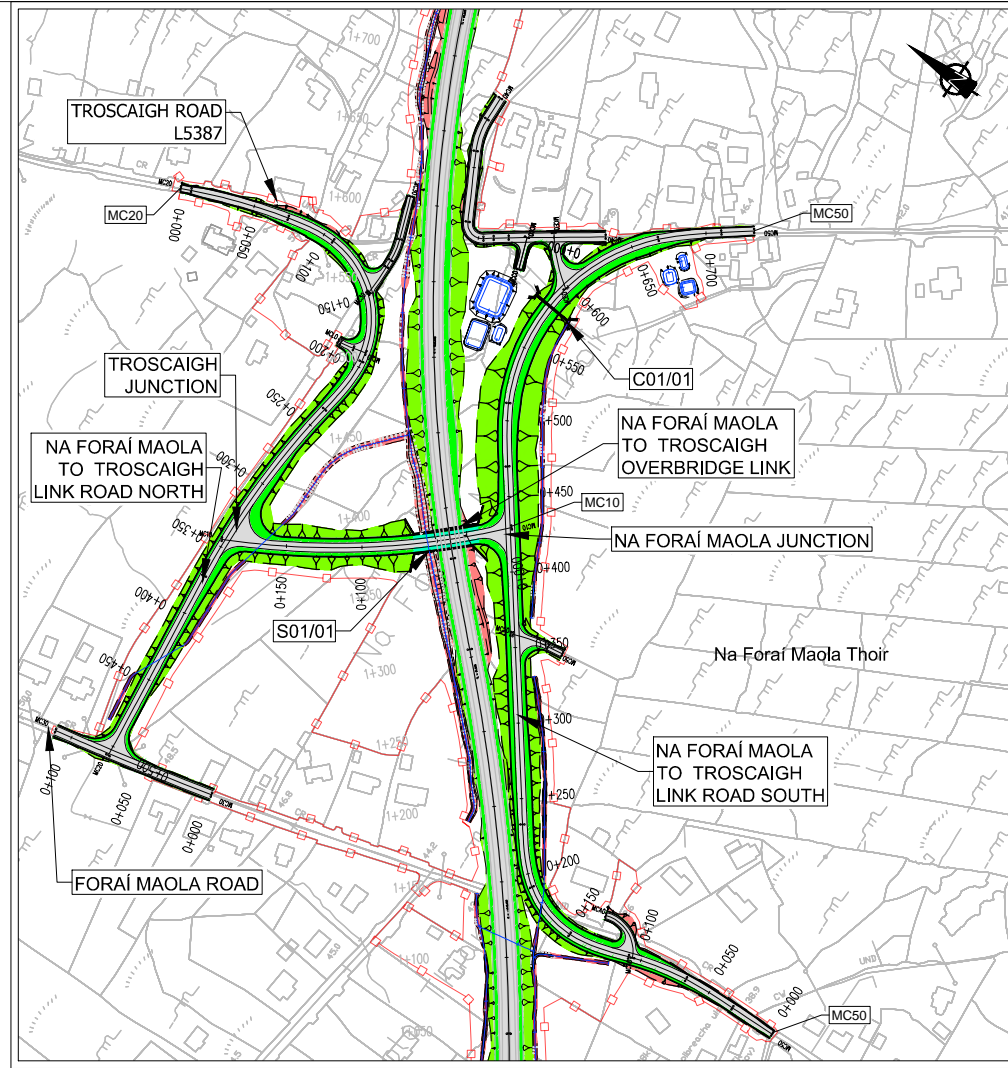


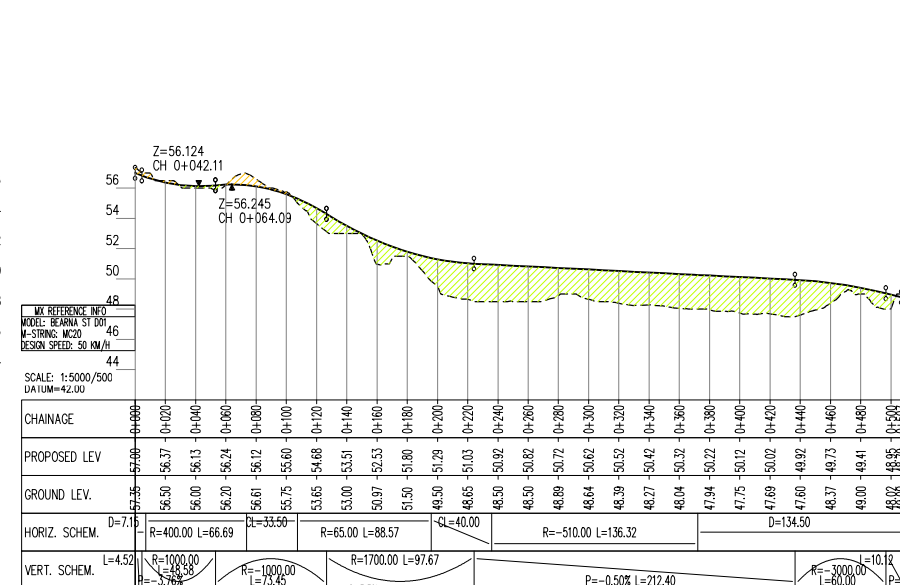
R336 WEST (MCA0)

R336 EAST (MCB0)

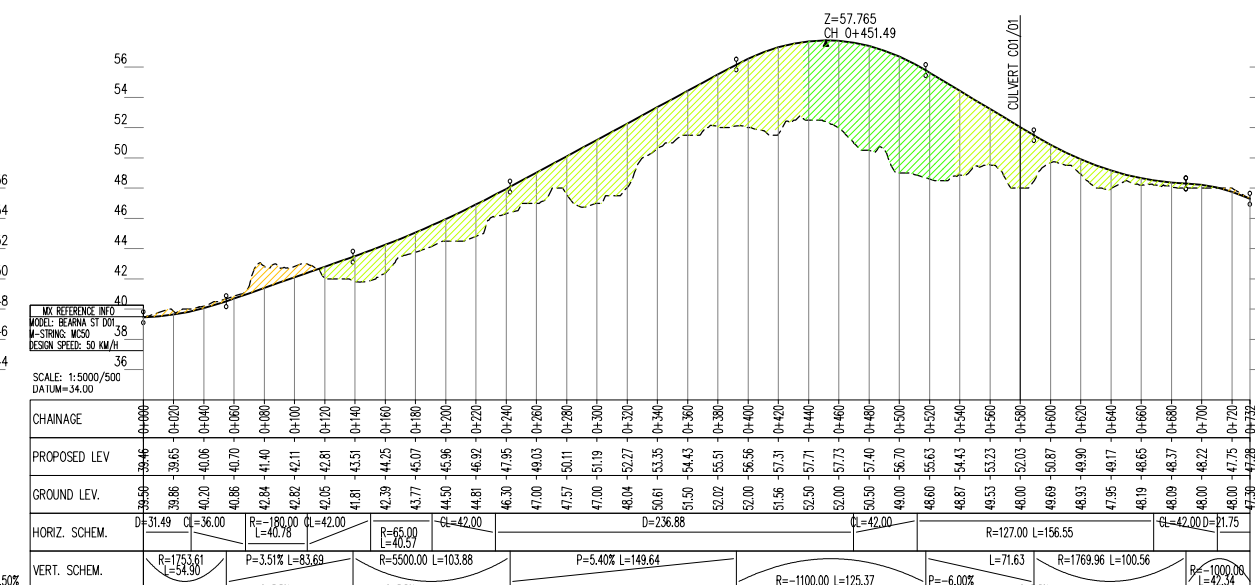
R336 ACCESS ROAD (AR 0/01)



TROSCAIGH/NA FORAI MAOLA OVERBRIDGE LINK (MC10)



NA FORAI MAOLA TO TROSCAIGH LINK ROAD NORTH (MC20)



NA FORAI MAOLA TO TROSCAIGH LINK ROAD (SOUTH) (MC50)

**EIA REPORT**

**Legend:**

- Plan
- City Boundary
- Proposed Development Boundary
- Proposed Road Development
- Earthworks - Fill
- Earthworks - Cut
- Proposed Carriageway Pavement
- Proposed Grass Verge
- Proposed Bus Lane
- Proposed Cycleway
- Proposed Footpath
- Proposed Shared Footpath/Cycleway
- Proposed Traffic Island
- Structure (S)
- Proposed Retaining wall (R)
- Proposed Culvert (C)
- Proposed Mammal Underpass (C)
- Proposed Attenuation Pond / Infiltration Basin / Wetlands
- Proposed Stream Diversion

**Profile**

- Existing Ground
- Proposed Geometry Profile
- FILL 15m +
- FILL 10m - 15m
- FILL 05m - 10m
- FILL 00m - 05m
- CUT 00m - 05m
- CUT 05m - 10m
- CUT 10m - 15m
- CUT 15m +

Sun áiríamh tá sonraíocht Shuirbhíreacht Orlánais Éireann arna áirígeadh faoi Chuidinís OSI Uimh. 2010/18CCMA/Comhairle Contae na Gaillimhe. Sárúinn áirígeadh neamháiríthe cóipeacht Shuirbhíreacht Orlánais Éireann agus Rialtas na hÉireann. © Shuirbhíreacht Orlánais Éireann, 2010.

© Suirbhíreacht Orlánais Éireann. Gach ceart ar chosaint. Uimhir cheadainís 2010/18CCMA/Comhairle Contae na Gaillimhe.

Includes Ordnance Survey Ireland data reproduced under OSI Licence number 2010/18CCMA/Galway County Council. Unauthorised reproduction infringes Ordnance Survey Ireland and Government of Ireland copyright. © Ordnance Survey Ireland, 2010.

© Ordnance Survey Ireland. All rights reserved. Licence number 2010/18CCMA/Galway County Council.

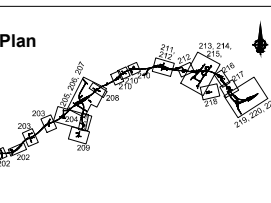
Clients

Comhairle Chontae na Gaillimhe  
Galway County Council

Galway City Transport Project

An Roinn Iompair Turasóireachta agus Spóirt  
Department of Transport, Tourism and Sport

TIIP  
Bonnaspaire Iompair Éireann  
Transport Infrastructure Ireland



Consultant

**ARUP**

Corporate House  
City East Business Park  
Ballybriff, Galway, Ireland.

Tel +353 (0)91 460675  
www.N6GalwayCity.ie  
www.arup.ie

Job Title  
**N6 Galway City Ring Road**

Scale  
1:2500/250 @ A1; 1:5000/500 @ A3

Date  
September 2018

Issue	Date	By	Chkd	Appd
11	28/09/2018	KJ	MG	EMC

Drawing Title  
**Proposed Road Development Plan & Profile  
Bearna West Roundabout, Forai Maola & Troscuigh Junctions  
Sheet 1 of 21**

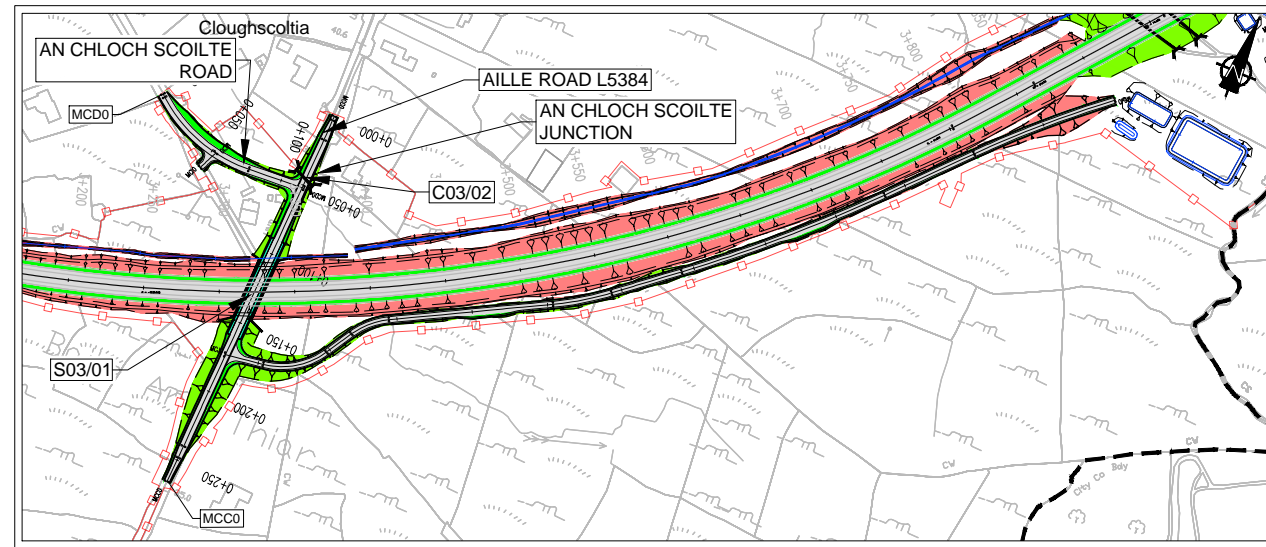
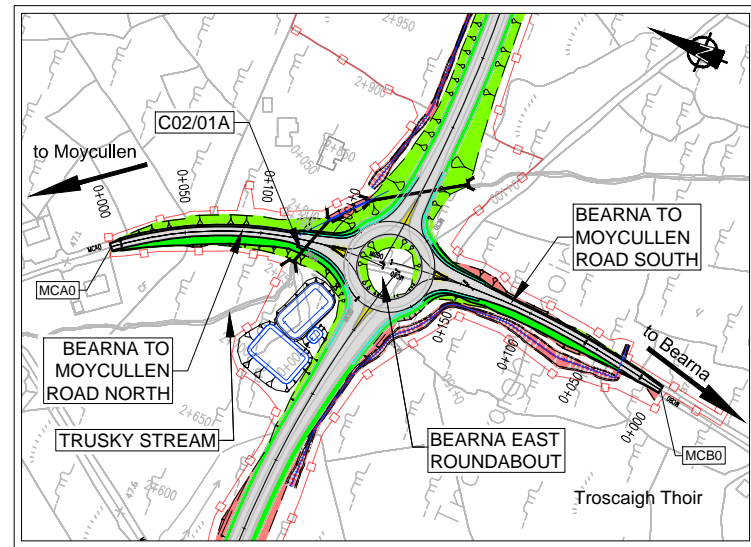
Drawing Status

**For Information**

Job No  
**233985**

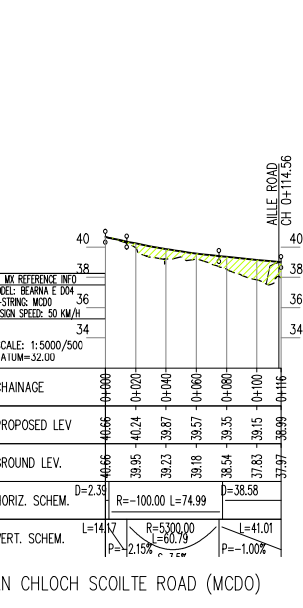
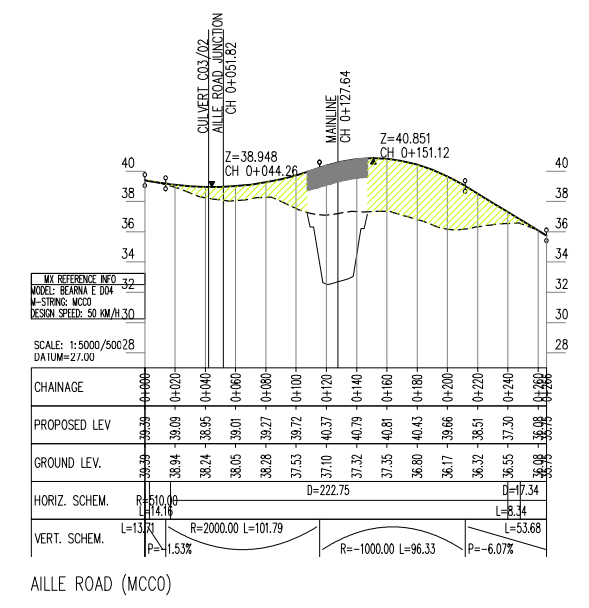
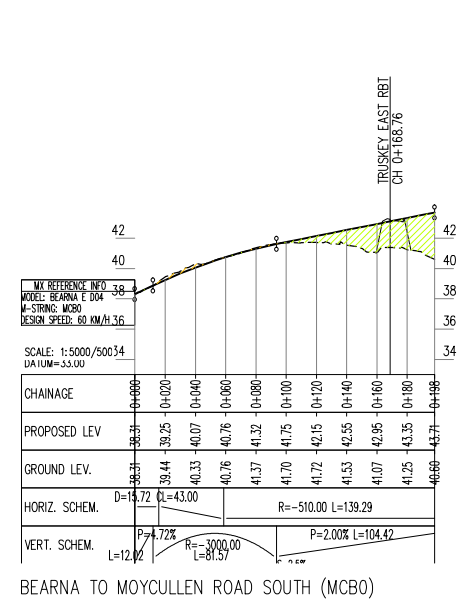
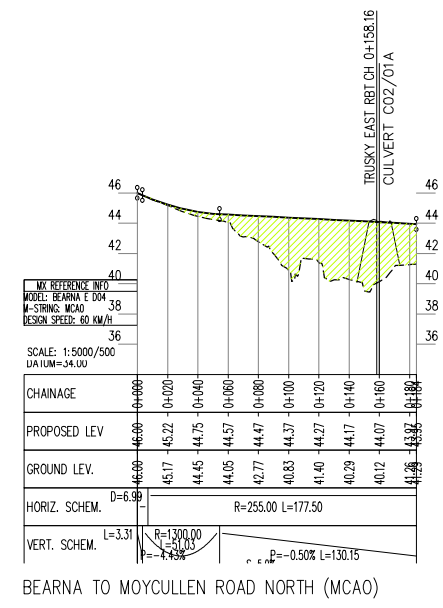
Drawing No  
**Figure 5.3.01**

Issue  
**11**



- Legend:**
- Plan
  - City Boundary
  - Proposed Development Boundary
  - Proposed Road Development
  - Earthworks - Fill
  - Earthworks - Cut
  - Proposed Carriageway Pavement
  - Proposed Grass Verge
  - Proposed Bus Lane
  - Proposed Cycleway
  - Proposed Footpath
  - Proposed Shared Footpath/Cycleway
  - Proposed Traffic Island
  - Structure (S)
  - Proposed Retaining wall (R)
  - Proposed Culvert (C)
  - Proposed Mammal Underpass (C)
  - Proposed Attenuation Pond / Infiltration Basin / Wetlands
  - Proposed Stream Diversion

- Profile**
- Existing Ground
  - Proposed Geometry Profile
  - FILL 15m +
  - FILL 10m - 15m
  - FILL 05m - 10m
  - FILL 00m - 05m
  - CUT 00m - 05m
  - CUT 05m - 10m
  - CUT 10m - 15m
  - CUT 15m +



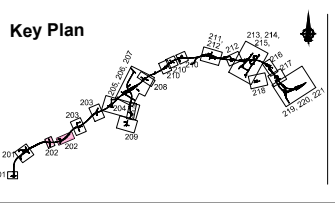
San áiríamh tá sonraíocht Shairbhíreacht Orlándaí Éireann arna áirígeadh fíor Cheadúnas OSI Uimh. 2010/18CCMA/Comhairle Contae na Gaillimhe. Sárúinn áirígeadh neamhdáraithe cóipeacht Shairbhíreacht Orlándaí Éireann agus Rialtas na hÉireann. © Sairbhíreacht Orlándaí Éireann, 2010.

© Sairbhíreacht Orlándaí Éireann. Gach ceart ar chosaint. Uimhir cheadúnais 2010/18CCMA/Comhairle Contae na Gaillimhe.

Includes Ordnance Survey Ireland data reproduced under OSI Licence number 2010/18CCMA/Galway County Council. Unauthorised reproduction infringes Ordnance Survey Ireland and Government of Ireland copyright. © Ordnance Survey Ireland, 2010.

© Ordnance Survey Ireland. All rights reserved. Licence number 2010/18CCMA/Galway County Council.

Clients



Consultant

Corporate House  
City East Business Park  
Ballybrit, Galway, Ireland.

Tel +353 (0)91 460675  
www.N6GalwayCity.ie  
www.arup.ie

Job Title  
**N6 Galway City Ring Road**

Scale  
1:2500/250 @ A1; 1:5000/500 @ A3

Date:  
September 2018

Issue	Date	By	Chkd	Appd
11	28/09/2018	KJ	MG	EMC

Drawing Title  
**Proposed Road Development Plan & Profile Bearna East Roundabout & An Chloch Scoilte Junction**

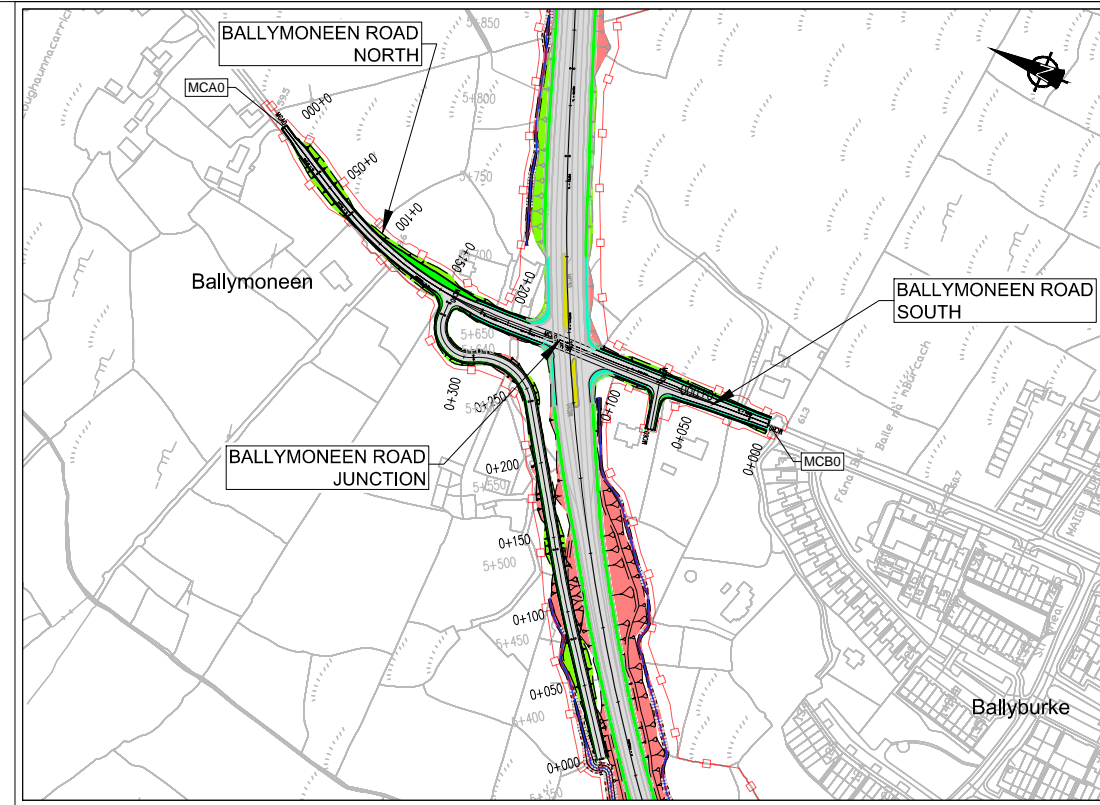
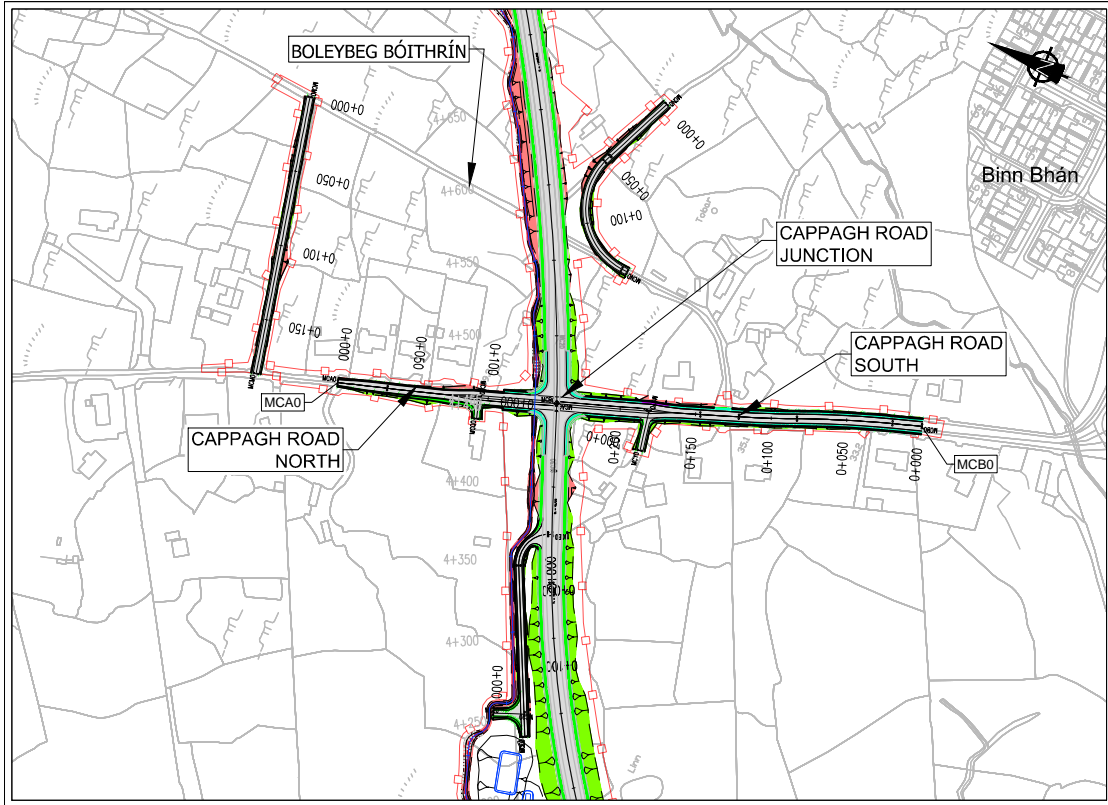
Sheet 2 of 21

Drawing Status  
**For Information**

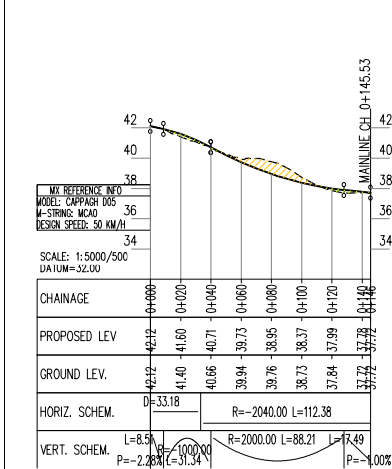
Job No  
**233985**

Drawing No  
**Figure 5.3.02**


Issue  
**11**




- EIA REPORT**
- Legend:**
- Plan
  - City Boundary
  - Proposed Development Boundary
  - Proposed Road Development
  - Earthworks - Fill
  - Earthworks - Cut
  - Proposed Carriageway Pavement
  - Proposed Grass Verge
  - Proposed Bus Lane
  - Proposed Cycleway
  - Proposed Footpath
  - Proposed Shared Footpath/Cycleway
  - Proposed Traffic Island
  - Structure (S)
  - Proposed Retaining wall (R)
  - Proposed Culvert (C)
  - Proposed Mammal Underpass (C)
  - Proposed Attenuation Pond / Infiltration Basin / Wetlands
  - Proposed Stream Diversion



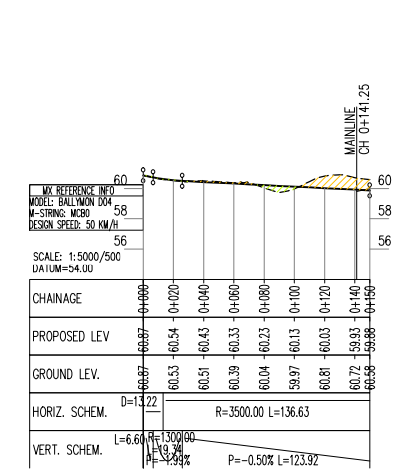
CAPPAGH ROAD NORTH (MCA0)



CAPPAGH ROAD SOUTH (MCB0)



BALLYMONEEN ROAD NORTH (MCA0)



BALLYMONEEN ROAD SOUTH (MCB0)

- Profile**
- Existing Ground
  - Proposed Geometry Profile
  - FILL 15m +
  - FILL 10m - 15m
  - FILL 05m - 10m
  - FILL 00m - 05m
  - CUT 00m - 05m
  - CUT 05m - 10m
  - CUT 10m - 15m
  - CUT 15m +

Sun áiríamh tá sonraíocht Shuirbhíreacht Orlándaís Éireann arna áirígeadh faoi Cheadúnas OSI Uimh. 2010/18CCMA/Comhairle Contae na Gaillimhe. Sárúinn áirígeadh namháidáraithe cóipeacht Shuirbhíreacht Orlándaís Éireann agus Rialtas na hÉireann. © Shuirbhíreacht Orlándaís Éireann, 2010.

© Suirbhíreacht Orlándaís Éireann. Gach ceart ar chosaint. Uimhir cheadúnais 2010/18CCMA/Comhairle Contae na Gaillimhe.

Includes Ordnance Survey Ireland data reproduced under OSI Licence number 2010/18CCMA/Galway County Council. Unauthorised reproduction infringes Ordnance Survey Ireland and Government of Ireland copyright. © Ordnance Survey Ireland, 2010.

© Ordnance Survey Ireland. All rights reserved. Licence number 2010/18CCMA/Galway County Council.

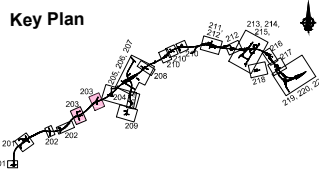
Clients

Comhairle Chontae na Gaillimhe  
Galway County Council

Galway City Transport Project

An Roinn Iompair  
Turasóireachta agus Spóirt  
Department of Transport, Tourism and Sport

TIIP  
Transport Infrastructure Ireland



Consultant

**ARUP**

Corporate House  
Ballybrit, Galway, Ireland.

Tel +353 (0)91 46075  
www.NGalwayCity.ie  
www.arup.ie

Job Title  
N6 Galway City Ring Road

Scale  
1:2500/250 @ A1; 1:5000/500 @ A3

Date:  
September 2018

Issue	Date	By	Chkd	Appd
11	28/09/2018	KJ	MG	EMC

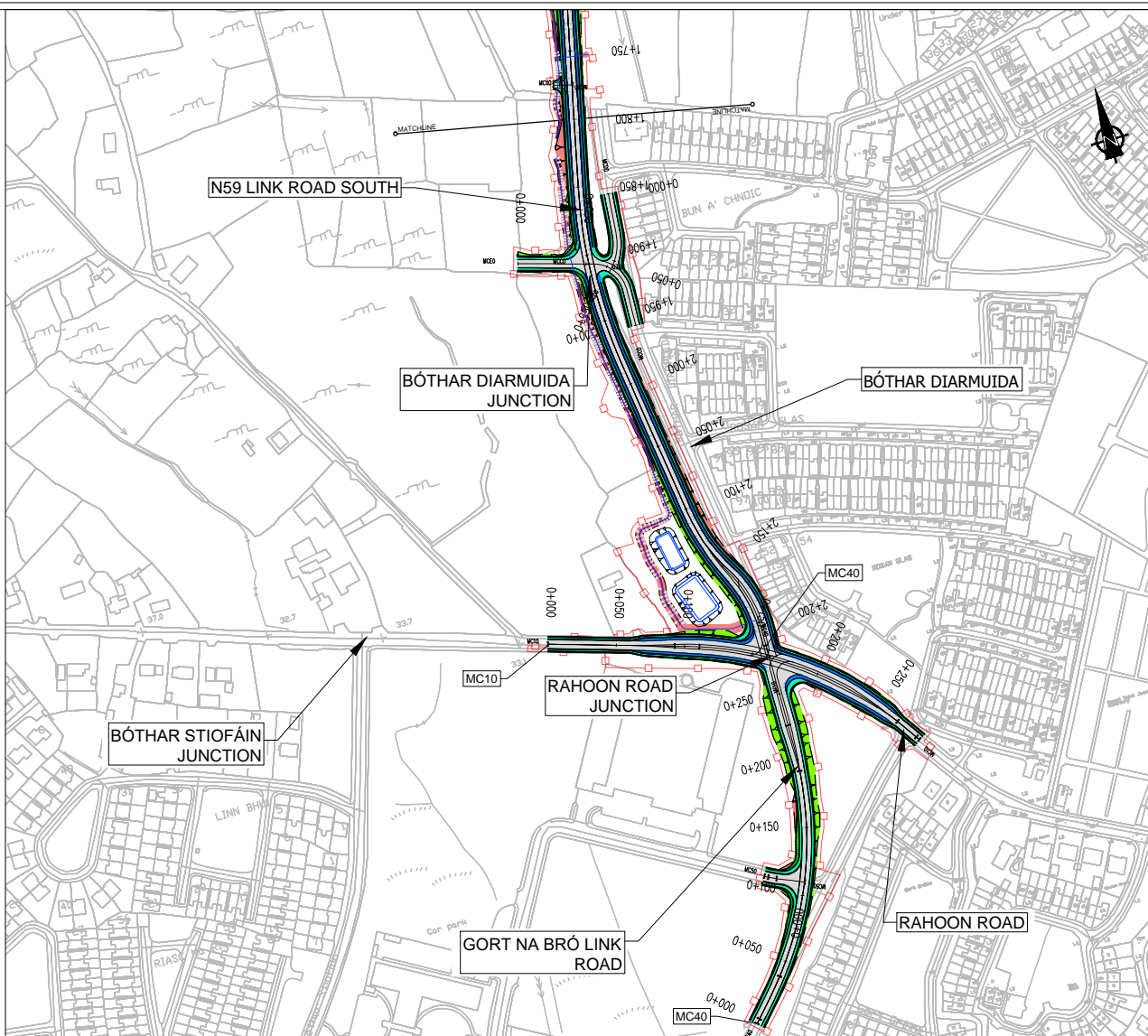
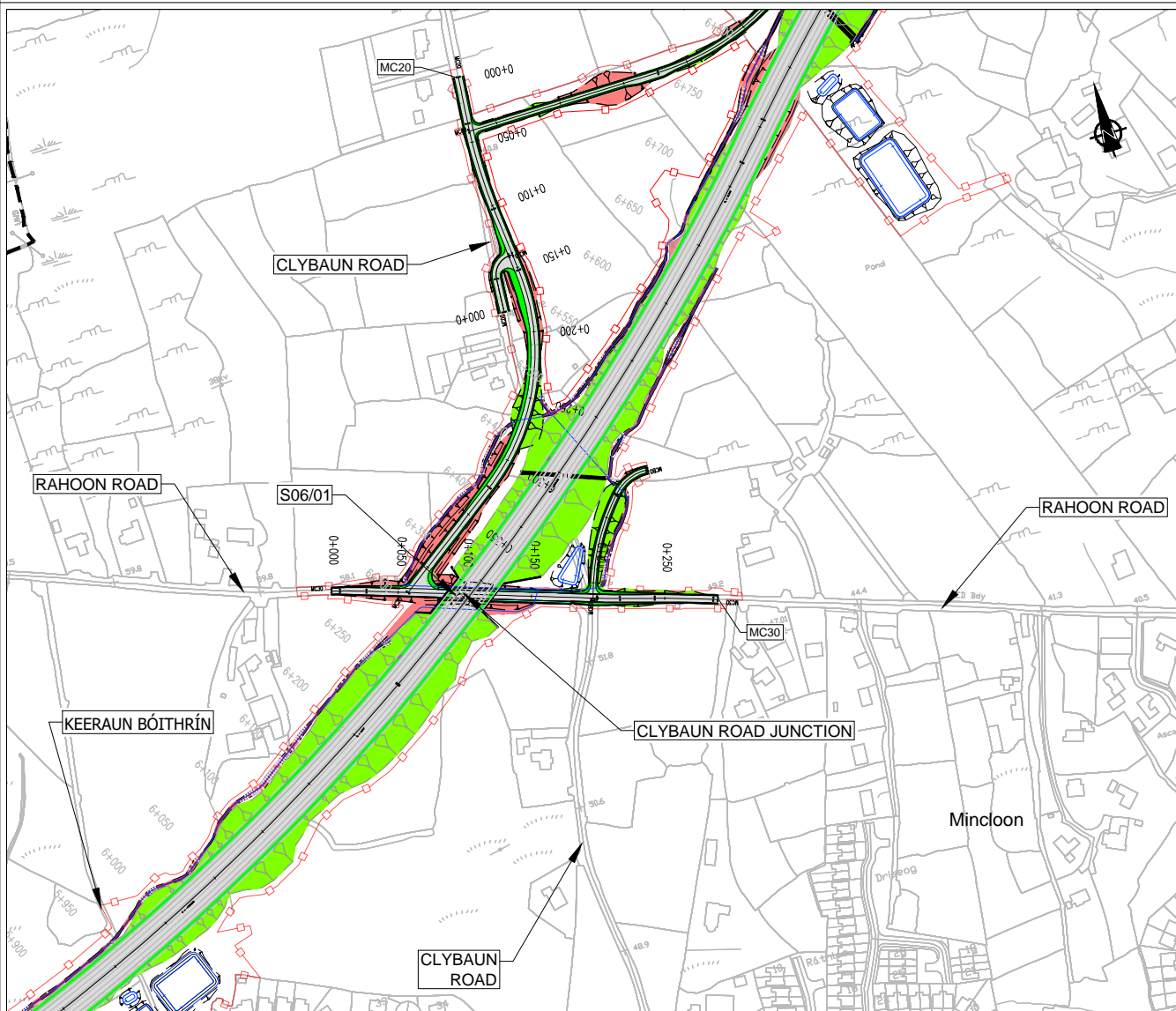
Drawing Title  
Proposed Road Development Plan & Profile  
Cappagh Road and Ballymoneen Road Roundabouts  
Sheet 3 of 21

Drawing Status  
For Information

Job No  
233985

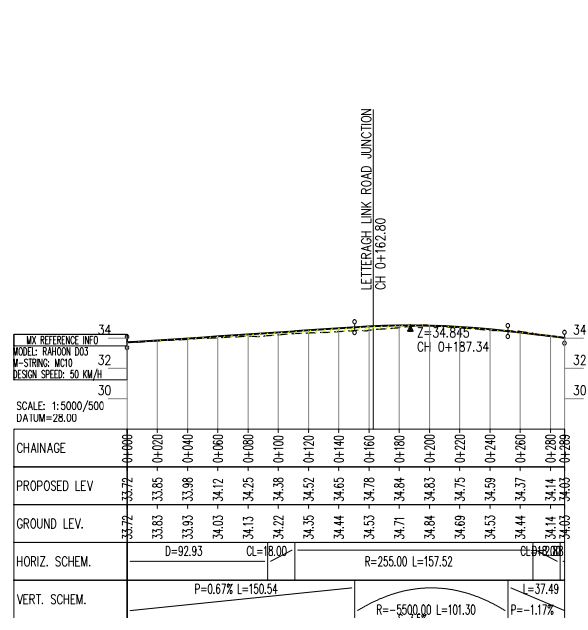
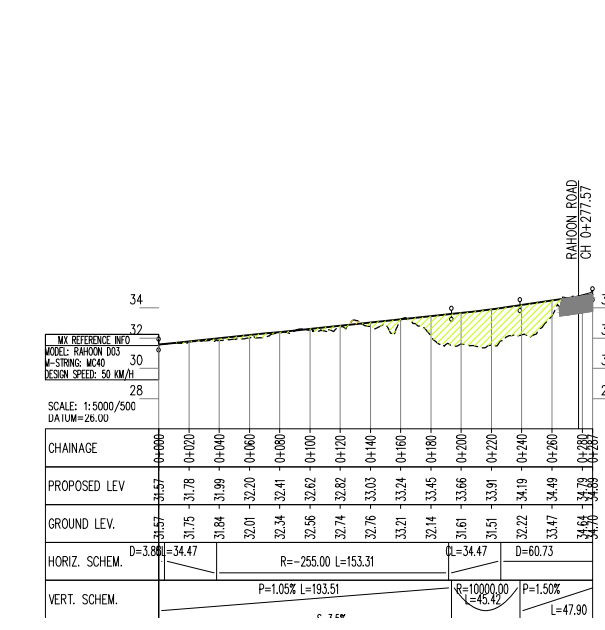
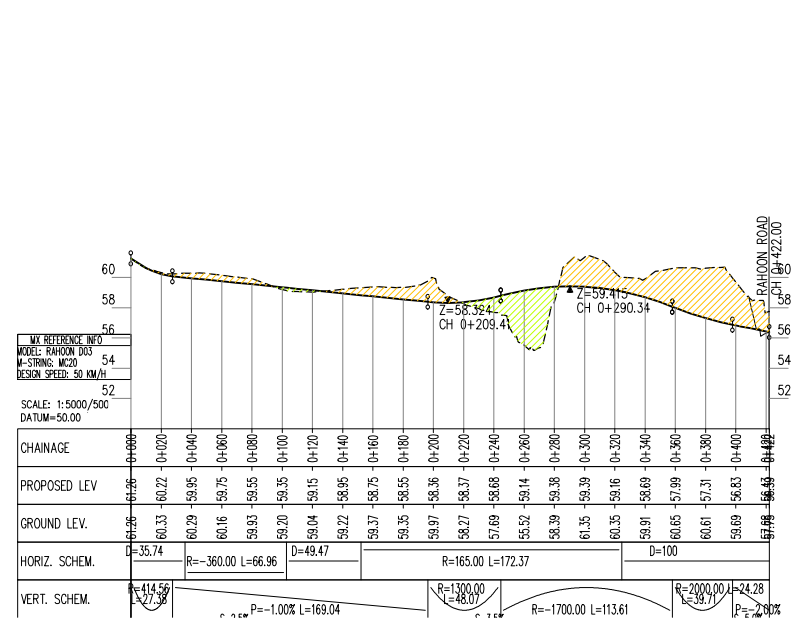
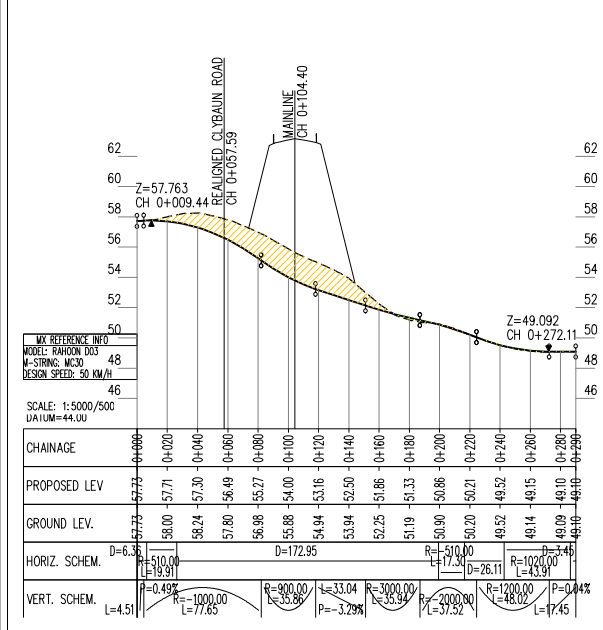
Drawing No  
Figure 5.3.03

Issue  
11



- Legend:**
- Plan
  - City Boundary
  - Proposed Development Boundary
  - Proposed Road Development
  - Earthworks - Fill
  - Earthworks - Cut
  - Proposed Carriageway Pavement
  - Proposed Grass Verge
  - Proposed Bus Lane
  - Proposed Cycleway
  - Proposed Footpath
  - Proposed Shared Footpath/Cycleway
  - Proposed Traffic Island
  - Structure (S)
  - Proposed Retaining wall (R)
  - Proposed Culvert (C)
  - Proposed Mammel Underpass (C)
  - Proposed Attenuation Pond / Infiltration Basin / Wetlands
  - Proposed Stream Diversion

- Profile**
- Existing Ground
  - Proposed Geometry Profile
  - FILL 15m +
  - FILL 10m - 15m
  - FILL 05m - 10m
  - FILL 00m - 05m
  - CUT 00m - 05m
  - CUT 05m - 10m
  - CUT 10m - 15m
  - CUT 15m +



RAHOON ROAD (MC30) (Clybaun Road Junction)

Scale: 1:5000/500 DATUM=44.00

VERT. SCHEM. L=4.51, R=1000.00 L=77.65, R=900.00 L=33.04, R=5000.00 L=35.94, R=2000.00 L=37.32, R=12000.00 L=48.02, R=100.00 L=17.34, R=100.00 L=26.11, R=100.00 L=34.46

REALIGNED CLYBAUN ROAD (MC20)

Scale: 1:5000/500 DATUM=50.00

VERT. SCHEM. R=360.00 L=66.96, D=49.47, R=165.00 L=172.37, R=1700.00 L=113.61, R=1300.00 L=48.07, R=2000.00 L=24.28, R=100.00 L=34.47, R=150.00 L=47.90

GORT NA BRO LINK ROAD (MC40)

Scale: 1:5000/500 DATUM=28.00

VERT. SCHEM. P=1.05% L=193.51, R=255.00 L=153.31, R=10000.00 L=45.47, R=34.47, R=150.00 L=47.90

RAHOON ROAD (MC10) (Rahoan Road Junction)

Scale: 1:5000/500 DATUM=28.00

VERT. SCHEM. P=0.67% L=150.54, R=255.00 L=157.52, R=500.00 L=101.30, R=100.00 L=34.46, R=100.00 L=26.11, R=100.00 L=34.46

Sun áiríomh tá sonraíocht Shuirbhíreach Orlándaí Éireann arna aistriú go dtí físeán OSI Uimh. 2010/18CCMA/Comhairle Contae na Gaillimhe. Sárúinn aistriú go dtí na sonraíocht Shuirbhíreach Orlándaí Éireann agus Rialtas na hÉireann. © Shuirbhíreach Orlándaí Éireann, 2010.

© Shuirbhíreach Orlándaí Éireann. Gach ceart ar chosaint. Uimhir cheadainn 2010/18CCMA/Comhairle Contae na Gaillimhe.

Includes Ordnance Survey Ireland data reproduced under OSI Licence number 2010/18CCMA/Galway County Council. Unauthorised reproduction infringes Ordnance Survey Ireland and Government of Ireland copyright. © Ordnance Survey Ireland, 2010.

© Ordnance Survey Ireland. All rights reserved. Licence number 2010/18CCMA/Galway County Council.

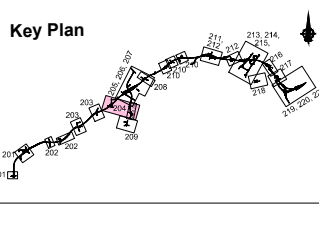
Clients

Comhairle Chontae na Gaillimhe  
Galway County Council

Galway City Transport Project

An Roinn Iompair  
Turasóireachta agus Spóirt

TIIP



Consultant

**ARUP**

Corporate House  
City East Business Park  
Ballybrit, Galway, Ireland.

Tel +353 (0)91 460675  
www.N6GalwayCity.ie  
www.arup.ie

Job Title  
N6 Galway City Ring Road

Scale  
1:2500/250 @ A1; 1:5000/500 @ A3

Date:  
September 2018

Issue	Date	By	Chkd	Appd
11	28/09/2018	KJ	MG	EMC

For Information

Job No	Drawing No	Issue
233985	Figure 5.3.04	11

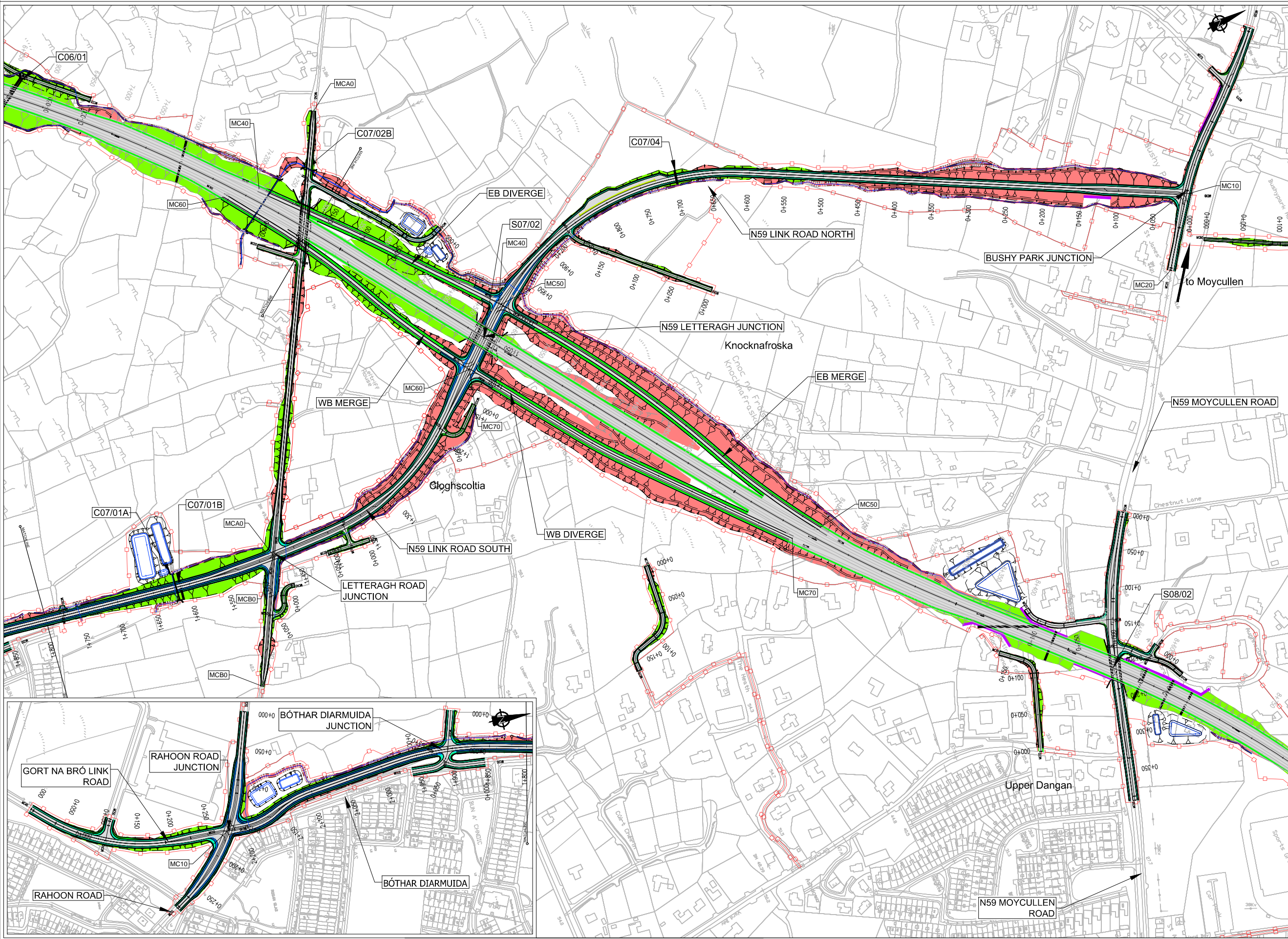
Drawing Title  
Proposed Road Development Plan & Profile  
Rahoan Road  
Sheet 4 of 21

Drawing Status  
For Information

Job No  
233985

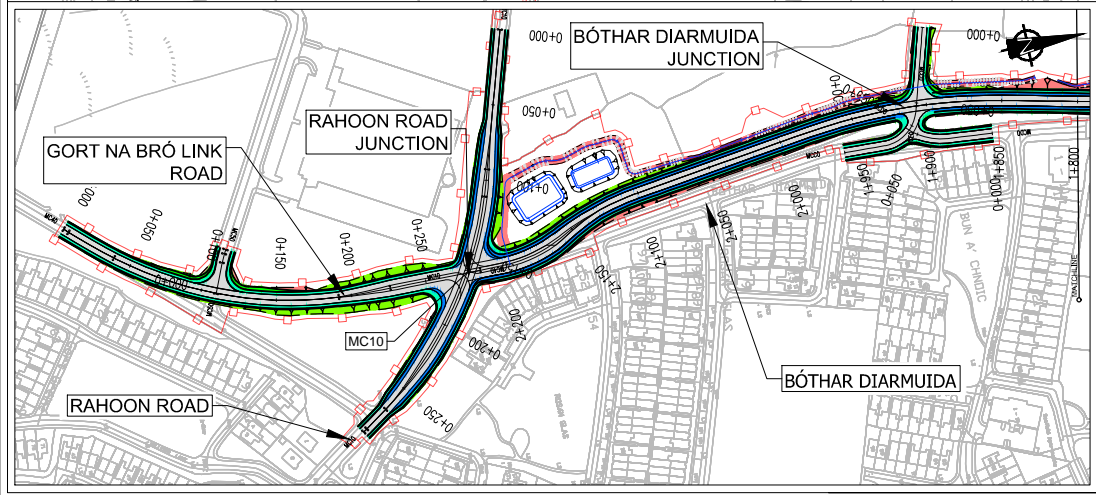
Drawing No  
Figure 5.3.04

Issue  
11



- Legend:**
- Plan
  - City Boundary
  - Proposed Development Boundary
  - Proposed Road Development
  - Earthworks - Fill
  - Earthworks - Cut
  - Proposed Carriageway Pavement
  - Proposed Grass Verge
  - Proposed Bus Lane
  - Proposed Cycleway
  - Proposed Footpath
  - Proposed Shared Footpath/Cycleway
  - Proposed Traffic Island
  - Structure (S)
  - Proposed Retaining wall (R)
  - Proposed Culvert (C)
  - Proposed Mammal Underpass (C)
  - Proposed Attenuation Pond / Infiltration Basin / Wetlands
  - Proposed Stream Diversion

- Profile**
- Existing Ground
  - Proposed Geometry Profile
  - FILL 15m +
  - FILL 10m - 15m
  - FILL 05m - 10m
  - FILL 00m - 05m
  - CUT 00m - 05m
  - CUT 05m - 10m
  - CUT 10m - 15m
  - CUT 15m +



San áirdeamh tá sonraíocht Shuirbhíreacht Orlándaí Éireann arna aistriú go dtí físeán OSI Uimh. 2010/18CCMA/Comhairle Contae na Gaillimhe. Sáráilonn aistriú go dtí físeán na cópáir Shuirbhíreacht Orlándaí Éireann agus Rialtas na hÉireann. © Suirbhíreacht Orlándaí Éireann, 2010.

© Suirbhíreacht Orlándaí Éireann. Gach ceart ar chosaint. Uimhir cheadainis 2010/18CCMA/Comhairle Contae na Gaillimhe.

Includes Ordnance Survey Ireland data reproduced under OSI Licence number 2010/18CCMA/Galway County Council. Unauthorised reproduction infringes Ordnance Survey Ireland and Government of Ireland copyright. © Ordnance Survey Ireland, 2010.

© Ordnance Survey Ireland. All rights reserved. Licence number 2010/18CCMA/Galway County Council.

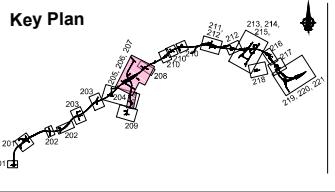
Clients

Comhairle Contae na Gaillimhe  
Galway County Council

Galway City Transport Project

An Roinn Iompair  
Turasóireachta agus Spóirt

TIIP



Consultant

**ARUP**

Corporate House  
City East Business Park  
Ballybrit, Galway, Ireland.

Tel +353 (0)91 460675  
www.NGalwayCity.ie  
www.arup.ie

Job Title  
N6 Galway City Ring Road

Scale  
1:2500/250 @ A1; 1:5000/500 @ A3

Date:  
September 2018

11	28/09/2018	KJ	MG	EMC
Issue	Date	By	Chkd	Appd

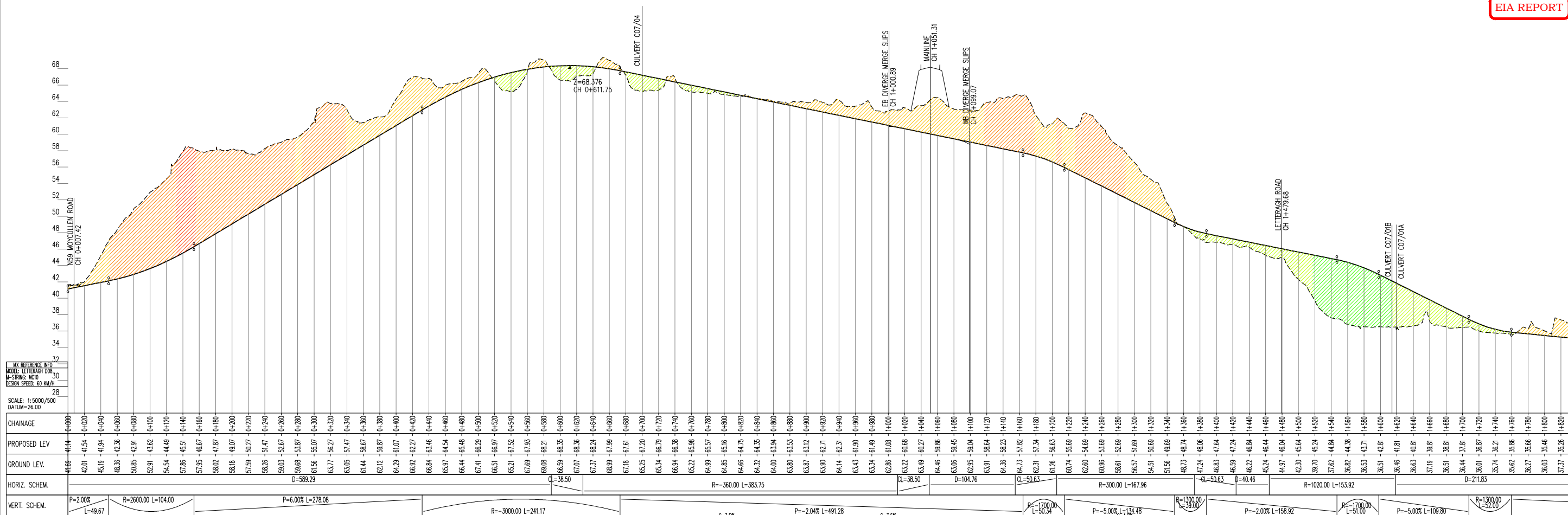
Drawing Title  
Proposed Road Development Plan & Profile  
N59 Letteragh Junction Plan  
Sheet 5 of 21

Drawing Status  
For Information

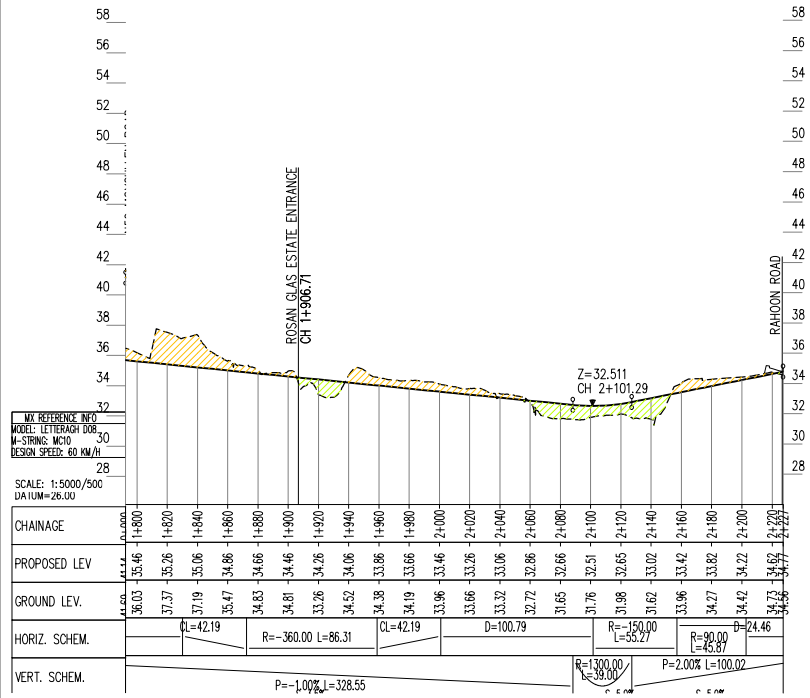
Job No  
233985

Drawing No  
Figure 5.3.05

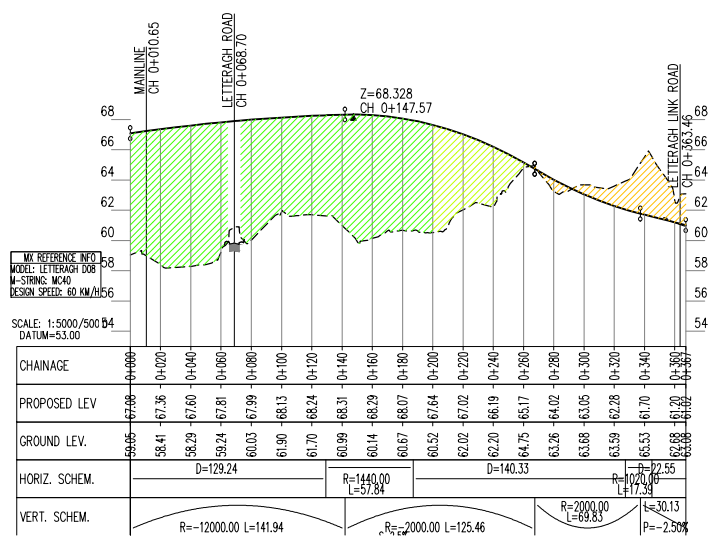
Issue  
11



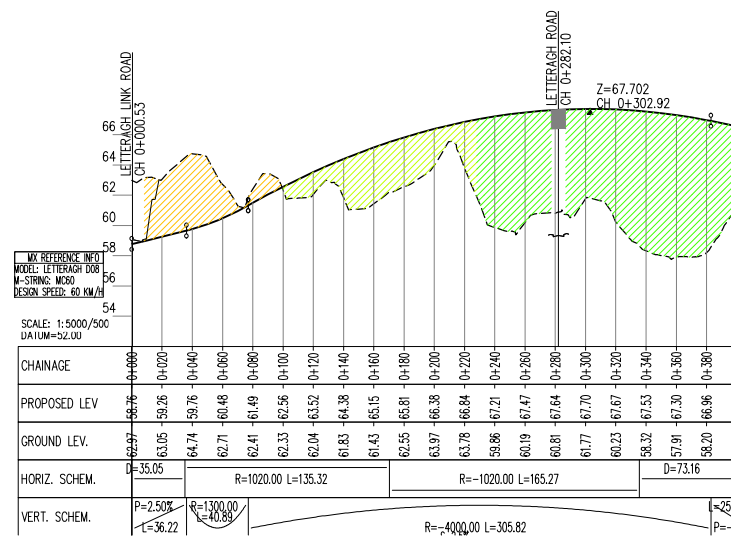
LETTERAGH LINK ROAD (MC10)

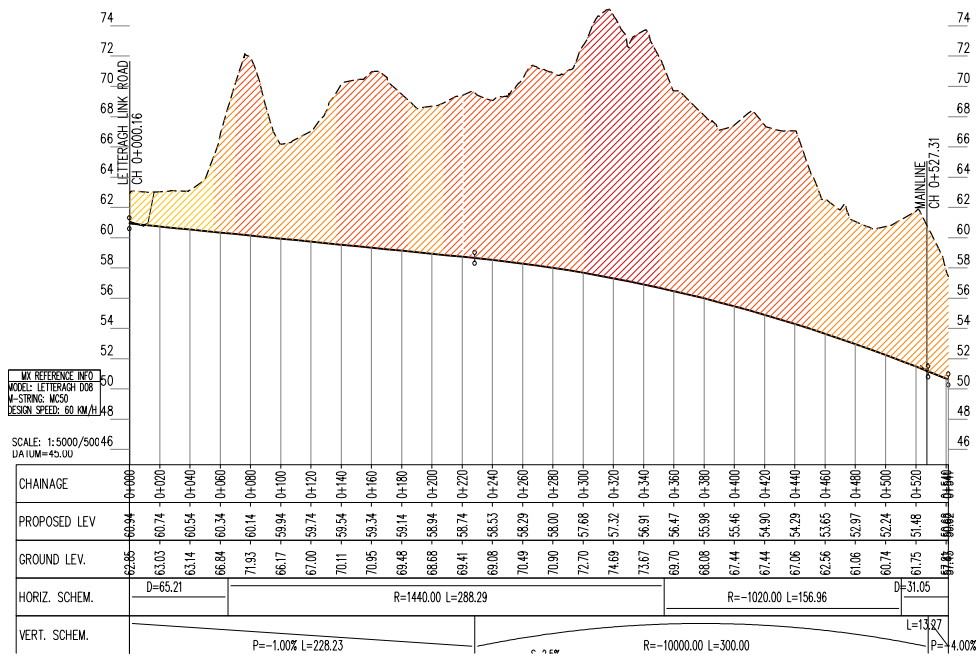


LETTERAGH LINK ROAD (MC10)

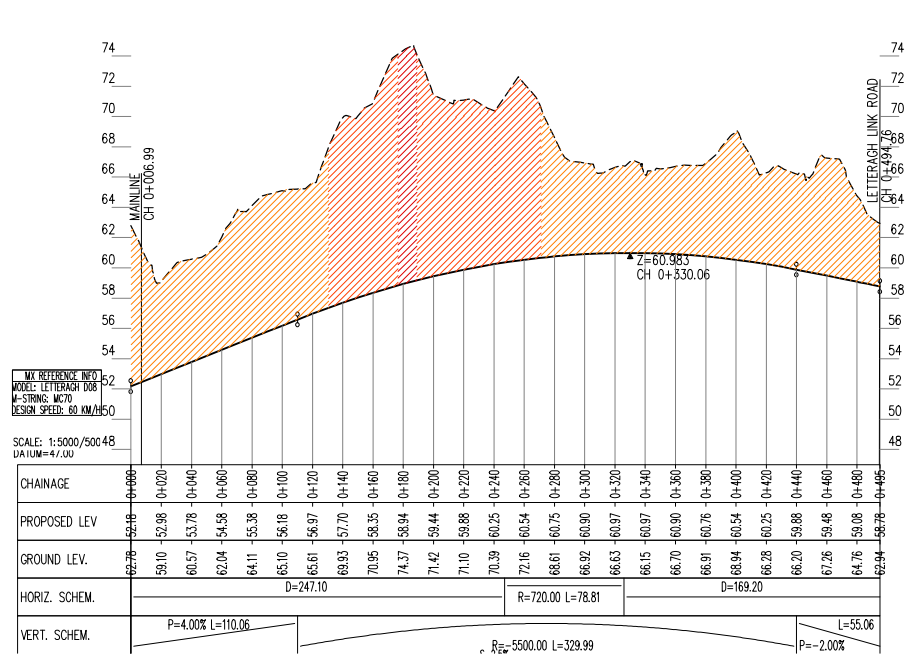


LETTERAGH JUNCTION - EASTBOUND DIVERGE (MC40)

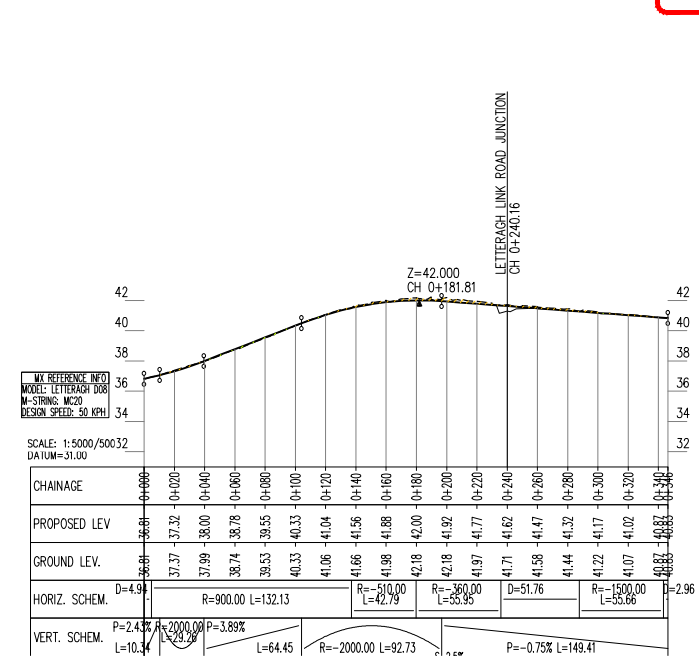




LETTERAGH JUNCTION - EASTBOUND MERGE (MC50)



LETTERAGH JUNCTION - WESTBOUND DIVERGE (MC70)

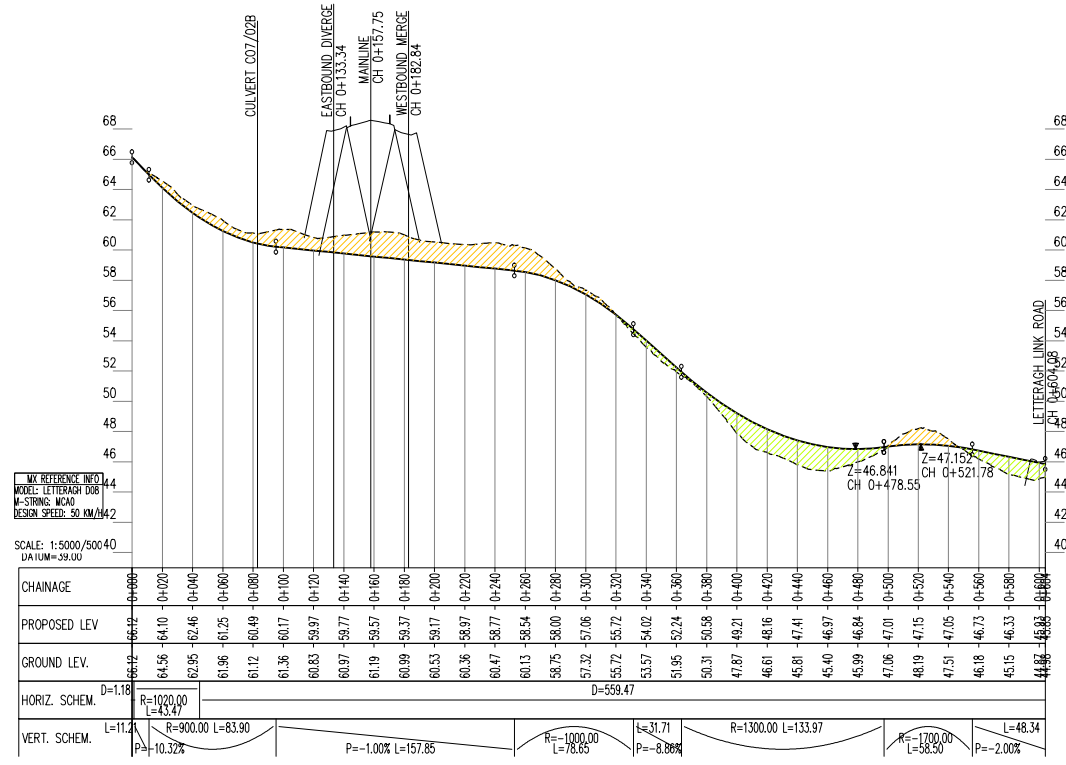


N59 MOYCULLEN ROAD (MC20)

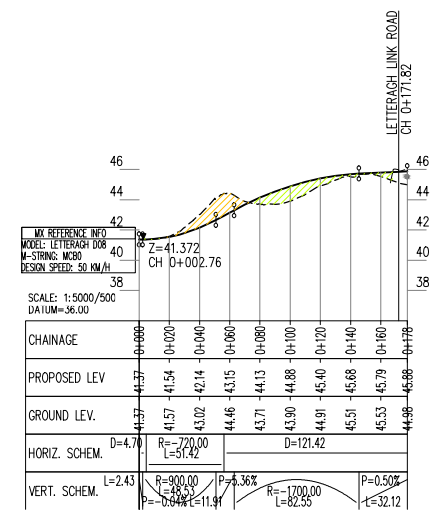
**Legend:**

Profile

- Existing Ground
- Proposed Geometry Profile
- FILL 15+m
- FILL 10m - 15m
- FILL 05m - 10m
- FILL 00m - 05m
- CUT 00m - 05m
- CUT 05m - 10m
- CUT 10m - 15m
- CUT 15+m



LETTERAGH ROAD WEST (MCA0)



LETTERAGH ROAD EAST (MCB0)

Sun áiríonn sé sonraíocht Shuirbhíreacht Orlándaí Éireann arna aistriú go dtí físeán OSI Uimh. 2010/18CCMA/Comhairle Contae na Gaillimhe. Sárúinn aistriú go dtí naomhárthaíocht cíoscheart Shuirbhíreacht Orlándaí Éireann agus Rialtas na hÉireann. © Suirbhíreacht Orlándaí Éireann, 2010.

© Suirbhíreacht Orlándaí Éireann. Gach ceart ar chosaint.  
Uimhir cheadúnais 2010/18CCMA/Comhairle Contae na Gaillimhe.

Includes Ordnance Survey Ireland data reproduced under OSI Licence number 2010/18CCMA/Galway County Council. Unauthorised reproduction infringes Ordnance Survey Ireland and Government of Ireland copyright. © Ordnance Survey Ireland, 2010.

© Ordnance Survey Ireland. All rights reserved. Licence number 2010/18CCMA/Galway County Council.

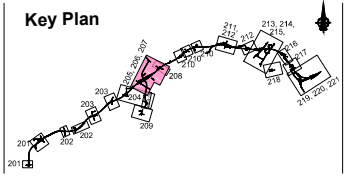
Clients

Comhairle Contae na Gaillimhe  
Galway County Council

Galway City Transport Project

An Roinn Iompair Turasóireacht agus Spóirt  
Department of Transport, Tourism and Sport

TIIP  
Bonneagar Turasóir Éireann  
Transport Information Project



Consultant

**ARUP**

Corporate House  
Ballybrit, Galway, Ireland.

Tel +353 (0)91 460675  
www.N6GalwayCity.ie  
www.arup.ie

Job Title  
N6 Galway City Ring Road

Scale  
1:2500/250 @ A1; 1:5000/500 @ A3

Date:  
September 2018

Issue	Date	By	Chkd	Appd
11	28/09/2018	KJ	MG	EMC

Drawing Title  
Proposed Road Development Plan & Profile  
N59 Letteragh Junction Profiles  
Sheet 7 of 21

Drawing Status  
For Information

Job No  
233985

Drawing No  
Figure 5.3.07


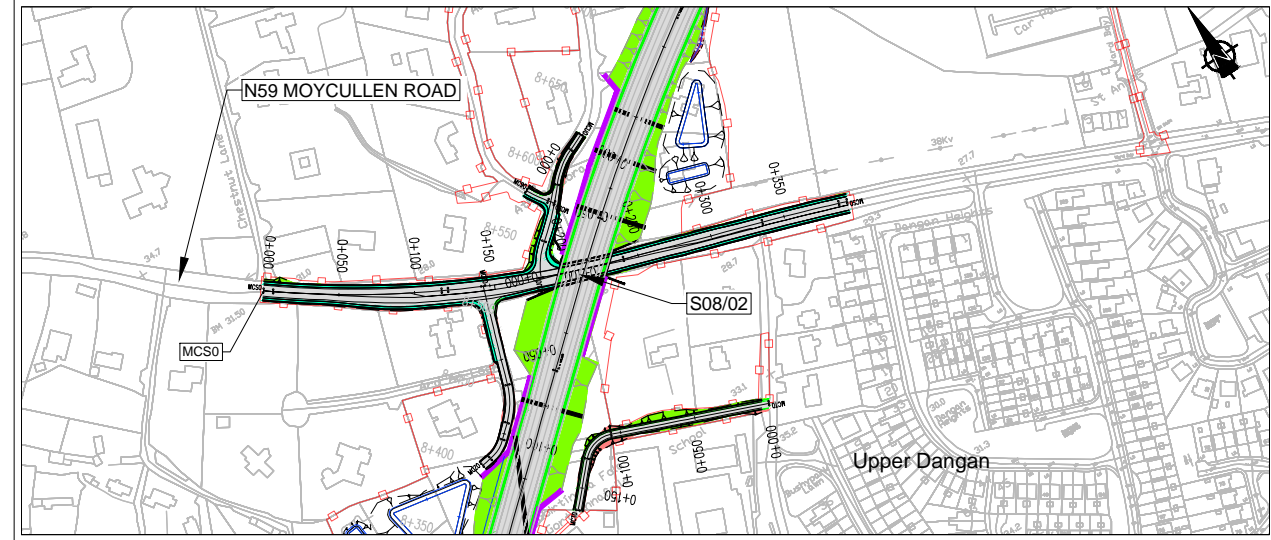
Issue  
11

Legend:

- Plan**
- City Boundary
  - Proposed Development Boundary
  - Proposed Road Development
  - Earthworks - Fill
  - Earthworks - Cut
  - Proposed Carriageway Pavement
  - Proposed Grass Verge
  - Proposed Bus Lane
  - Proposed Cycleway
  - Proposed Footpath
  - Proposed Shared Footpath/Cycleway
  - Proposed Traffic Island
  - Structure (S)
  - Proposed Retaining wall (R)
  - Proposed Culvert (C)
  - Proposed Mammal Underpass (C)
  - Proposed Attenuation Pond / Infiltration Basin / Wetlands
  - Proposed Stream Diversion

**Profile**

- Existing Ground
- Proposed Geometry Profile
- FILL 15m +
- FILL 10m - 15m
- FILL 05m - 10m
- FILL 00m - 05m
- CUT 00m - 05m
- CUT 05m - 10m
- CUT 10m - 15m
- CUT 15m +



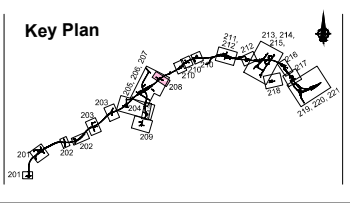
San áiríúmh tá sonraíocht Shuirbhéireacht Orlándaí Éireann arna aistriúgeadh fíor Cheadúnas OSI Uimh. 2010/18CCMA/Comhairle Contae na Gaillimhe. Sárúilom aistriúgeadh neamhdáraithe cóipeacht Shuirbhéireacht Orlándaí Éireann agus Rialtas na hÉireann. © Suirbhéireacht Orlándaí Éireann, 2010.

© Suirbhéireacht Orlándaí Éireann. Gach ceart ar chosaint. Uimhir cheadúnais 2010/18CCMA/Comhairle Contae na Gaillimhe.

Includes Ordnance Survey Ireland data reproduced under OSI Licence number 2010/18CCMA/Galway County Council. Unauthorised reproduction infringes Ordnance Survey Ireland and Government of Ireland copyright. © Ordnance Survey Ireland, 2010.

© Ordnance Survey Ireland. All rights reserved. Licence number 2010/18CCMA/Galway County Council.

Clients



Consultant

Corporate House  
City East Business Park  
Ballybrit, Galway, Ireland.

Tel +353 (0)91 460675  
www.N6GalwayCity.ie  
www.arup.ie

Job Title  
**N6 Galway City Ring Road**

Scale  
1:2500/250 @ A1; 1:5000/500 @ A3

Date:  
September 2018

Issue	Date	By	Chkd	Appd
11	28/09/2018	KJ	MG	EMC

Drawing Title  
**Proposed Road Development Plan & Profile**  
Realigned N59 Moycullen Road, NUIG Access Road  
Sheet 8 of 21

Drawing Status  
**For Information**

Job No  
**233985**

Drawing No  
**Figure 5.3.08**

Issue  
**11**

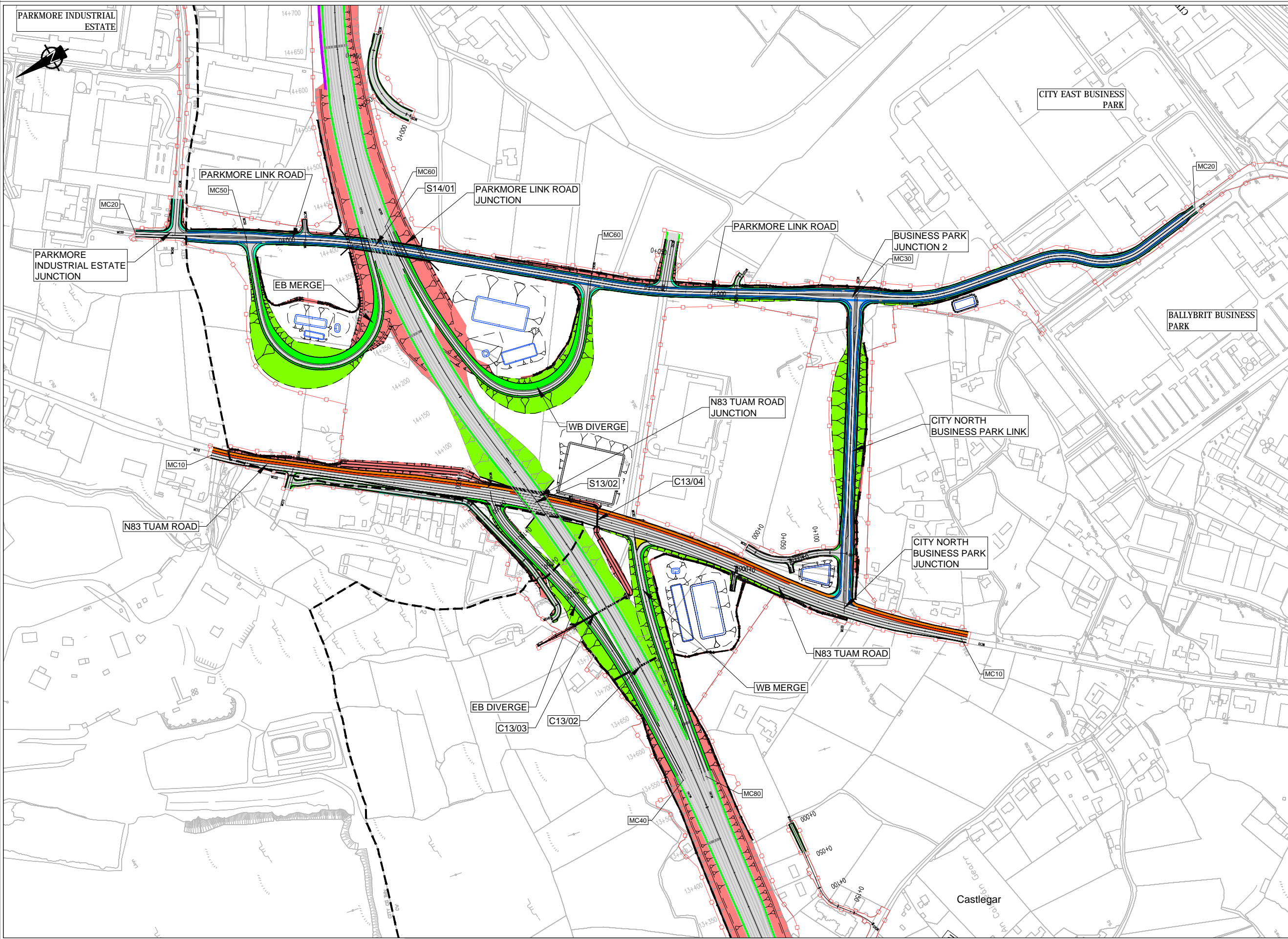












- Legend:**
- Plan
  - City Boundary
  - Proposed Development Boundary
  - Proposed Road Development
  - Earthworks - Fill
  - Earthworks - Cut
  - Proposed Carriageway Pavement
  - Proposed Grass Verge
  - Proposed Bus Lane
  - Proposed Cycleway
  - Proposed Footpath
  - Proposed Shared Footpath/Cycleway
  - Proposed Traffic Island
  - Structure (S)
  - Proposed Retaining wall (R)
  - Proposed Culvert (C)
  - Proposed Mammal Underpass (C)
  - Proposed Attenuation Pond / Infiltration Basin / Wetlands
  - Proposed Stream Diversion

- Profile**
- Existing Ground
  - Proposed Geometry Profile
  - FILL 15m +
  - FILL 10m - 15m
  - FILL 05m - 10m
  - FILL 00m - 05m
  - CUT 00m - 05m
  - CUT 05m - 10m
  - CUT 10m - 15m
  - CUT 15m +

Son áiríamh tá sonraíocht Shairbhíreacht Orlándaí Éireann arna aistriú go dtí físeán OSI Uimh. 2010/18CCMA/Comhairle Contae na Gaillimhe. Sáráilom aistriú go dtí neamhdáraithe cóipeacht Shairbhíreacht Orlándaí Éireann agus Rialtas na hÉireann. © Sairbhíreacht Orlándaí Éireann, 2010.

© Sairbhíreacht Orlándaí Éireann. Gach ceart ar chosaint. Uimhir cheadainais 2010/18CCMA/Comhairle Contae na Gaillimhe.

Includes Ordnance Survey Ireland data reproduced under OSI Licence number 2010/18CCMA/Galway County Council. Unauthorised reproduction infringes Ordnance Survey Ireland and Government of Ireland copyright. © Ordnance Survey Ireland, 2010.

© Ordnance Survey Ireland. All rights reserved. Licence number 2010/18CCMA/Galway County Council.

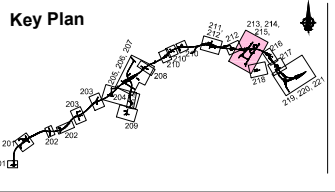
Clients

Comhairle Contae na Gaillimhe  
Galway County Council

Galway City Transport Project

An Roinn Iompair  
Turasóireachta agus Spóirt  
Department of Transport, Tourism and Sport

TII  
Transport Infrastructure Ireland



Consultant

**ARUP**

Corporate House  
City East Business Park  
Ballybrit, Galway, Ireland.

Tel +353 (0)91 460675  
www.N6GalwayCity.ie  
www.arup.ie

Job Title  
N6 Galway City Ring Road

Scale  
1:2500/250 @ A1; 1:5000/500 @ A3

Date:  
September 2018

Issue	Date	By	Chkd	Appd
I1	28/09/2018	KJ	MG	EMC

Drawing Title  
Proposed Road Development Plan & Profile  
N83 Tuam Road & Business Park Junctions Plan  
Sheet 13 of 21

Drawing Status  
**For Information**

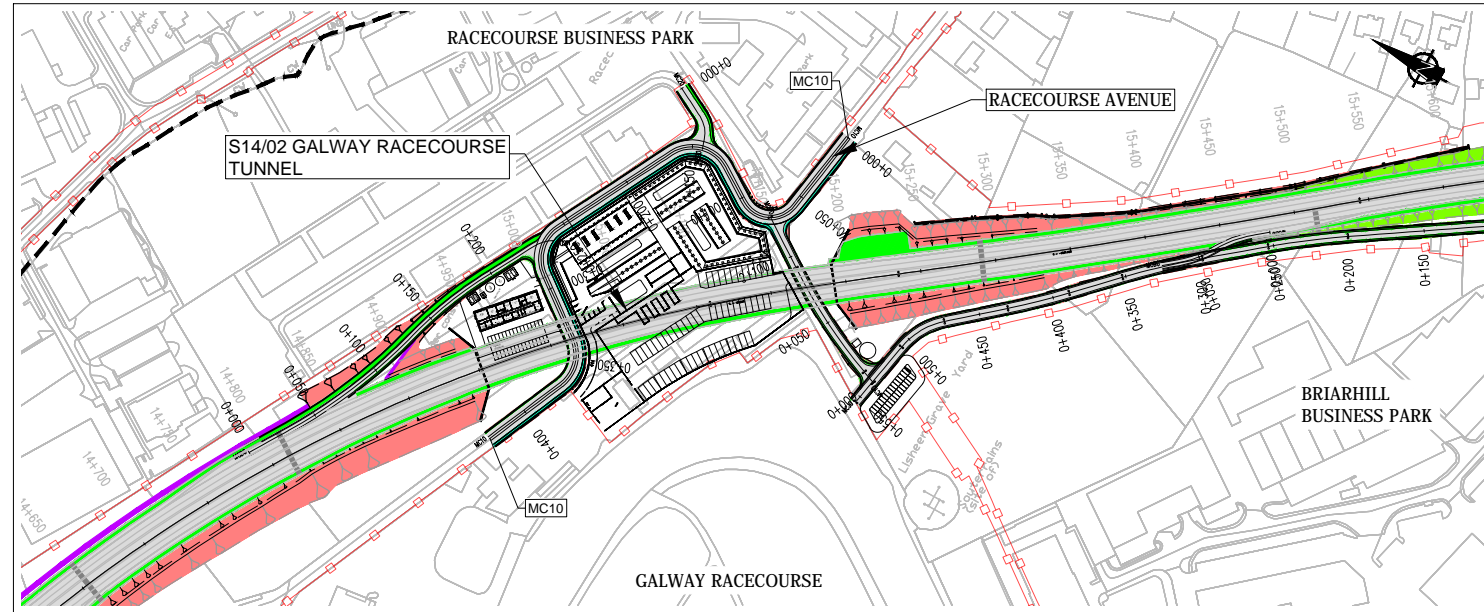
Job No  
233985

Drawing No  
Figure 5.3.13


Issue  
11







- Legend:**
- Plan**
  - City Boundary
  - Proposed Development Boundary
  - Proposed Road Development
  - Earthworks - Fill
  - Earthworks - Cut
  - Proposed Carriageway Pavement
  - Proposed Grass Verge
  - Proposed Bus Lane
  - Proposed Cycleway
  - Proposed Footpath
  - Proposed Shared Footpath/Cycleway
  - Proposed Traffic Island
  - Structure (S)
  - Proposed Retaining wall (R)
  - Proposed Culvert (C)
  - Proposed Mammal Underpass (C)
  - Proposed Attenuation Pond / Infiltration Basin / Wetlands
  - Proposed Stream Diversion



REALIGNED RACECOURSE AVENUE (MC10)

**Profile**

- Existing Ground
- Proposed Geometry Profile
- FILL 15m +
- FILL 10m - 15m
- FILL 05m - 10m
- FILL 00m - 05m
- CUT 00m - 05m
- CUT 05m - 10m
- CUT 10m - 15m
- CUT 15m +

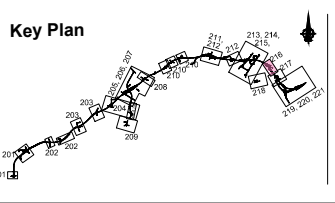
Sun áiríamh tá sonraíocht Shairbhíreacht Orlándaí Éireann arna aistriú go dtailíocht físe Chéadúna OSJ Uimh. 2010/18CCMA/Comhairle Contae na Gaillimhe. Sárúimh aistriú go dtailíocht neamhdáiríocht cóipeacht Shairbhíreacht Orlándaí Éireann agus Rialtas na hÉireann. © Sairbhíreacht Orlándaí Éireann, 2010.

© Sairbhíreacht Orlándaí Éireann. Gach ceart ar chosaint. Uimhir cheadúnais 2010/18CCMA/Comhairle Contae na Gaillimhe.

Includes Ordnance Survey Ireland data reproduced under OSI Licence number 2010/18CCMA/Galway County Council. Unauthorised reproduction infringes Ordnance Survey Ireland and Government of Ireland copyright. © Ordnance Survey Ireland, 2010.

© Ordnance Survey Ireland. All rights reserved. Licence number 2010/18CCMA/Galway County Council.

Clients



Consultant

Corporate House  
City East Business Park  
Ballybrit, Galway, Ireland.

Tel +353 (0)91 460675  
www.N6GalwayCity.ie  
www.arup.ie

Job Title  
**N6 Galway City Ring Road**

Scale  
1:2500/250 @ A1; 1:5000/500 @ A3

Date:  
September 2018

Issue	Date	By	Chkd	Appd
11	28/09/2018	KJ	MG	EMC

Drawing Title  
Proposed Road Development Plan & Profile  
Racecourse Business Park Junctions Plan  
Sheet 16 of 21

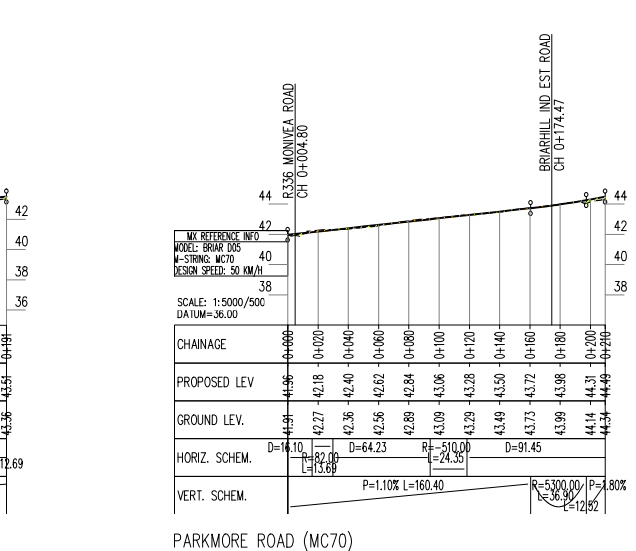
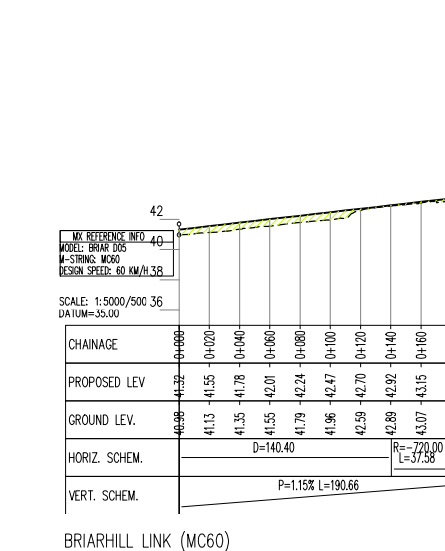
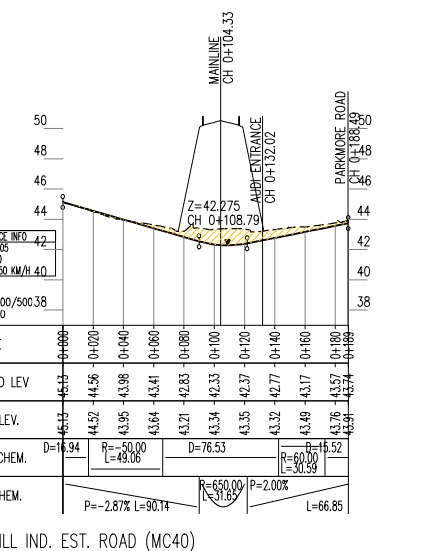
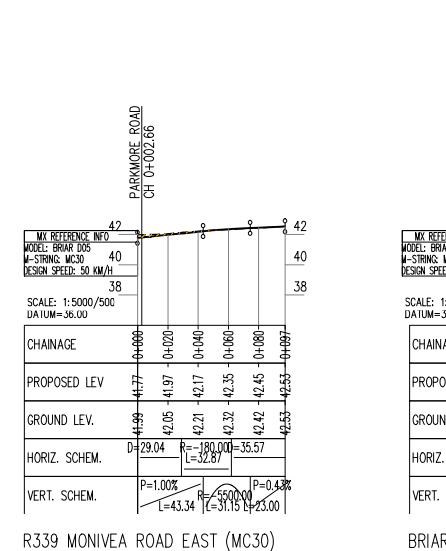
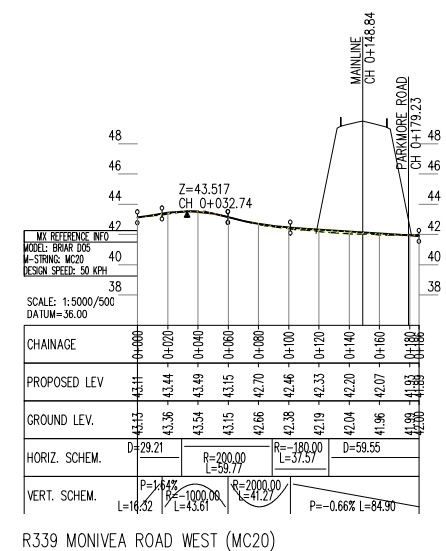
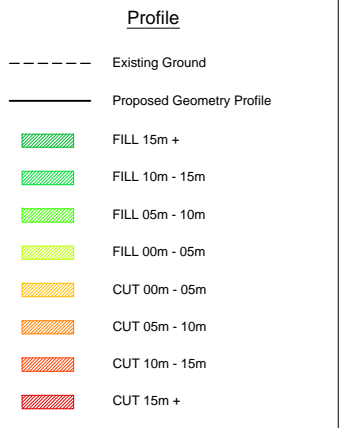
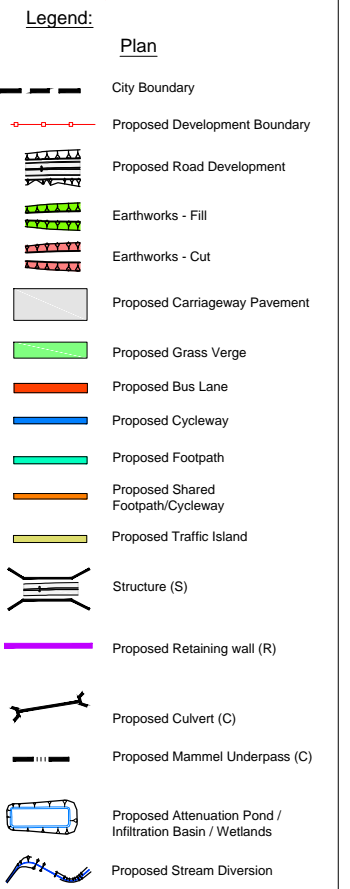
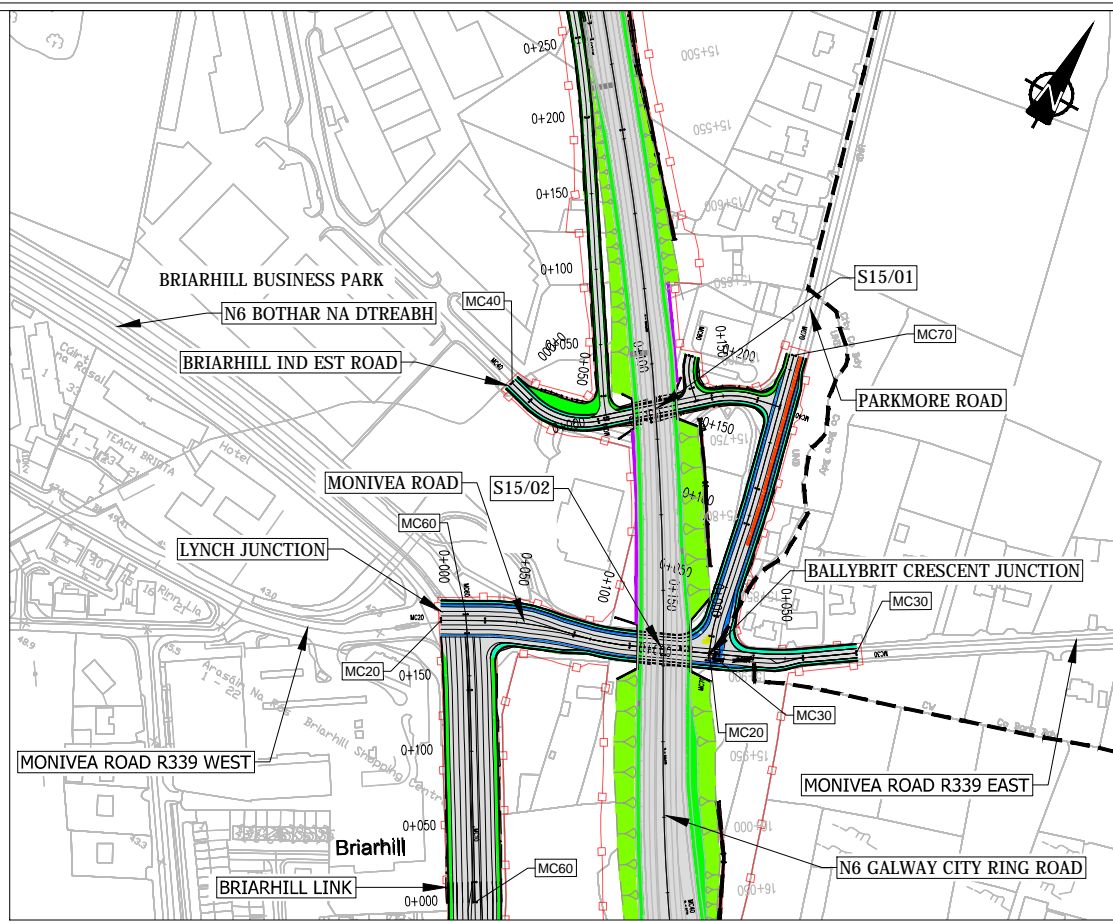
Drawing Status  
**For Information**

Job No  
**233985**

Drawing No  
**Figure 5.3.16**

Issue  
**11**





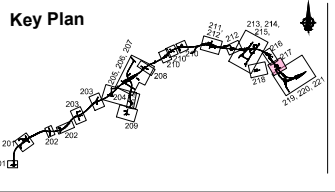
Sun áiríúmh tá sonraíocht Shuirbhíreacht Orlándaí Éireann arna áiríú geallfáil fíúil Cheadúnas OSI Uimh. 2010/18CCMA/Comhairle Contae na Gaillimhe. Sárúilíonn áiríú geallfáil neamhdáiríocht cóipeacht Shuirbhíreacht Orlándaí Éireann agus Rialtas na hÉireann. © Suirbhíreacht Orlándaí Éireann, 2010.

© Suirbhíreacht Orlándaí Éireann. Gach ceart ar chosaint. Uimhir cheadúnais 2010/18CCMA/Comhairle Contae na Gaillimhe.

Includes Ordnance Survey Ireland data reproduced under OSI Licence number 2010/18CCMA/Galway County Council. Unauthorised reproduction infringes Ordnance Survey Ireland and Government of Ireland copyright. © Ordnance Survey Ireland, 2010.

© Ordnance Survey Ireland. All rights reserved. Licence number 2010/18CCMA/Galway County Council.

Clients



Consultant

Corporate House  
City East Business Park  
Ballybrit, Galway, Ireland.

Tel +353 (0)91 460675  
www.N6GalwayCity.ie  
www.arup.ie

Job Title  
**N6 Galway City Ring Road**

Scale  
1:2500/250 @ A1; 1:5000/500 @ A3

Date:  
September 2018

Issue	Date	By	Chkd	Appd
11	28/09/2018	KJ	MG	EMC

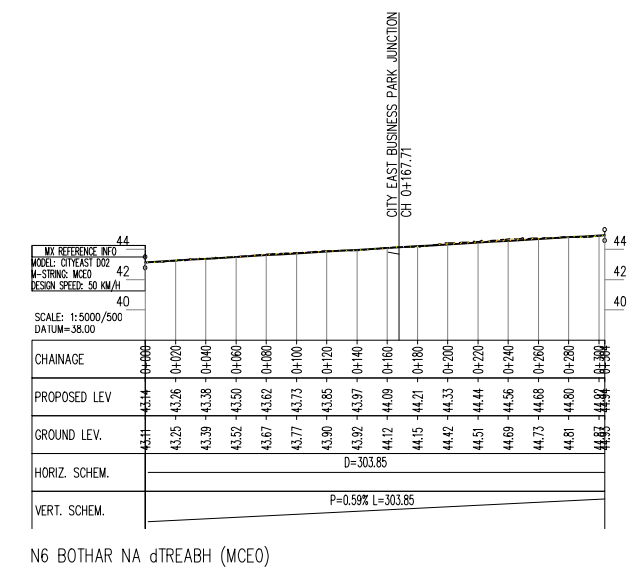
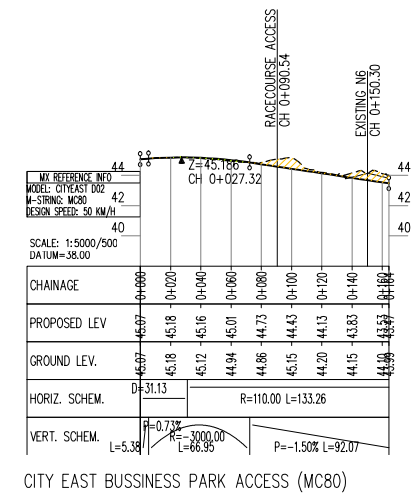
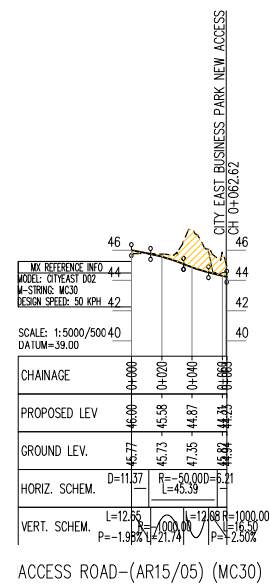
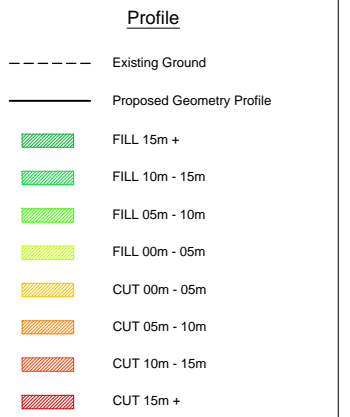
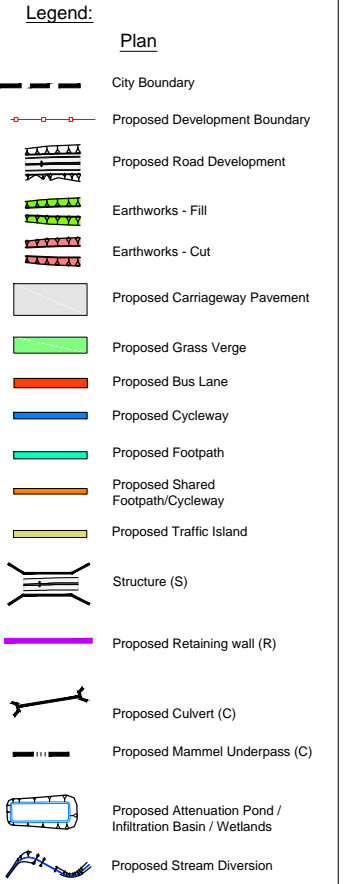
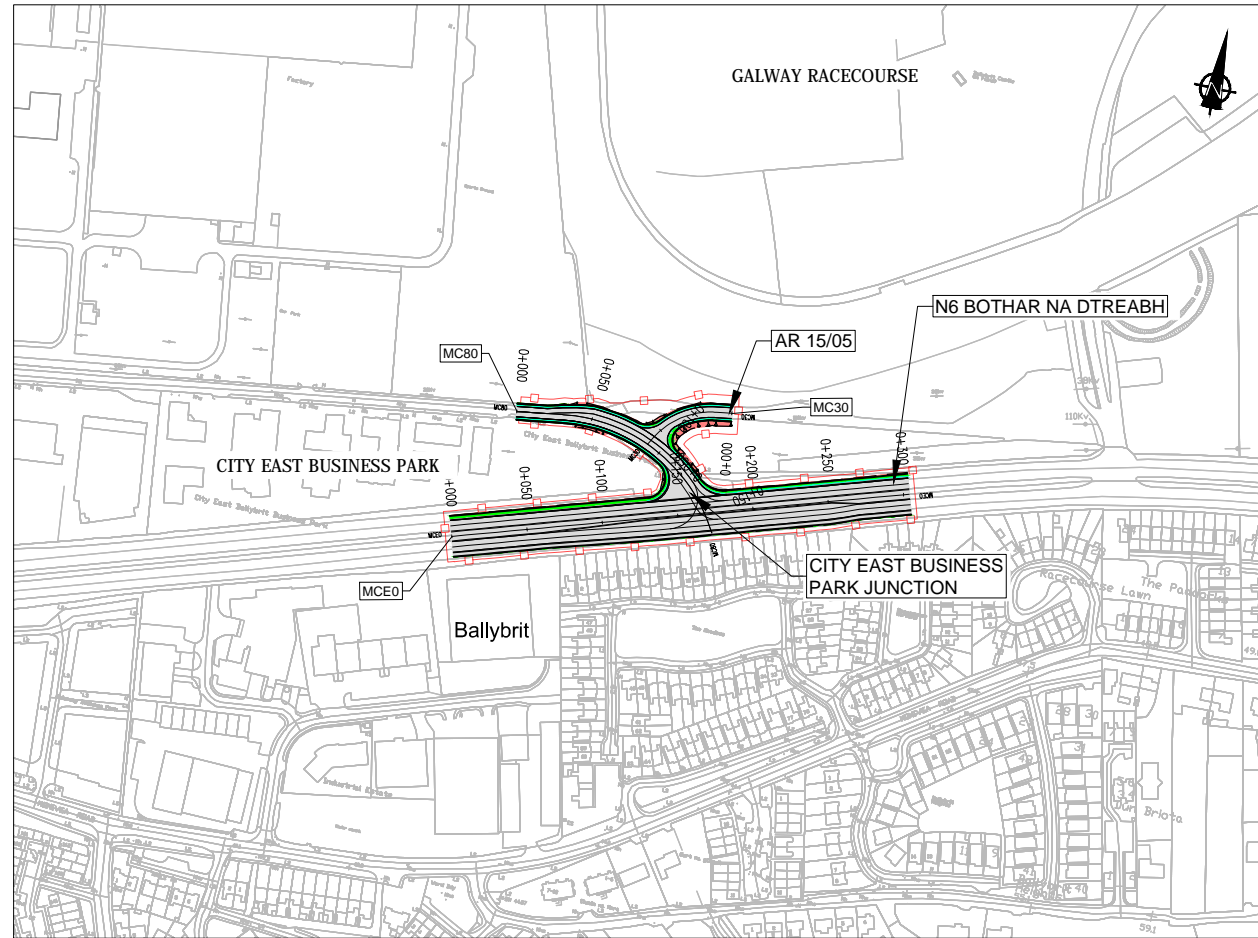
Drawing Title  
**Proposed Road Development Plan & Profile  
Ballybrit Crescent Junctions  
Sheet 17 of 21**

Drawing Status  
**For Information**

Job No  
**233985**

Drawing No  
**Figure 5.3.17**

Issue  
**11**



Sun áiríonn sé na sonraíochtaí Shairbhíreacht Orlándaís Éireann arna aistriú go dtí físeán OSU Uimh. 2010/18CCMA/Comhairle Contae na Gaillimhe. Sárú na sonraíochtaí neamhdáiríochtaí cóipeacht Shairbhíreacht Orlándaís Éireann agus Rialtas na hÉireann. © Sairbhíreacht Orlándaís Éireann, 2010.

© Sairbhíreacht Orlándaís Éireann. Gach ceart ar chosaint. Uimhir cheadainis 2010/18CCMA/Comhairle Contae na Gaillimhe.

Includes Ordnance Survey Ireland data reproduced under OSI Licence number 2010/18CCMA/Galway County Council. Unauthorised reproduction infringes Ordnance Survey Ireland and Government of Ireland copyright. © Ordnance Survey Ireland, 2010.

© Ordnance Survey Ireland. All rights reserved. Licence number 2010/18CCMA/Galway County Council.

Clients

Key Plan

Consultant

Corporate House  
City East Business Park  
Ballybrit, Galway, Ireland.

Tel +353 (0)91 460675  
www.N6GalwayCity.ie  
www.arup.ie

Job Title  
**N6 Galway City Ring Road**

Scale  
1:2500/250 @ A1; 1:5000/500 @ A3

Date:  
September 2018

Drawing Title  
Proposed Road Development Plan & Profile  
City East Business Park  
Sheet 18 of 21

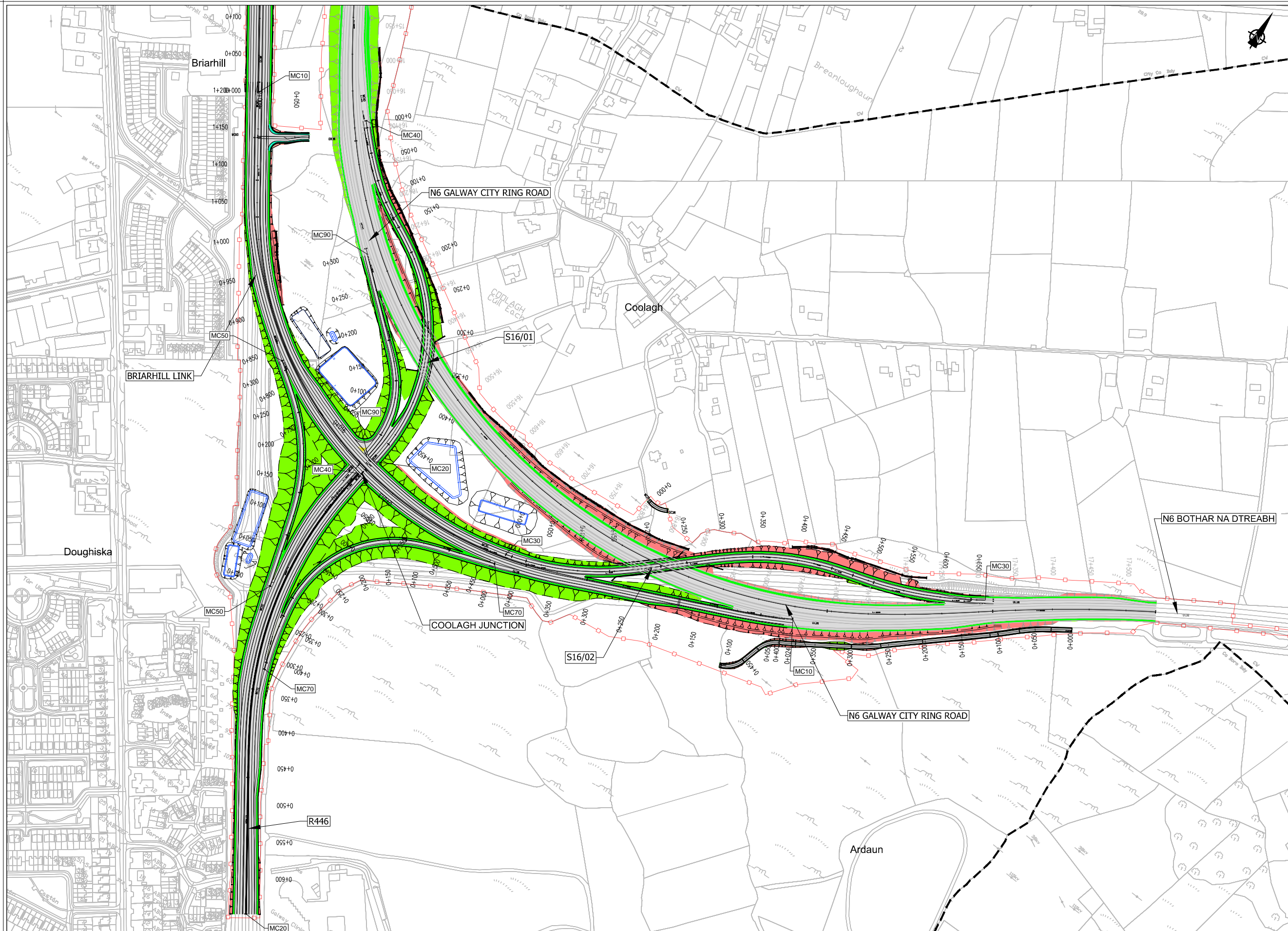
Drawing Status  
**For Information**

11	28/09/2018	KJ	MG	EMC
Issue	Date	By	Chkd	Appd

Job No  
**233985**

Drawing No  
**Figure 5.3.18**

Issue  
**11**



- Legend:**
- Plan
  - City Boundary
  - Proposed Development Boundary
  - Proposed Road Development
  - Earthworks - Fill
  - Earthworks - Cut
  - Proposed Carriageway Pavement
  - Proposed Grass Verge
  - Proposed Bus Lane
  - Proposed Cycleway
  - Proposed Footpath
  - Proposed Shared Footpath/Cycleway
  - Proposed Traffic Island
  - Structure (S)
  - Proposed Retaining wall (R)
  - Proposed Culvert (C)
  - Proposed Mammal Underpass (C)
  - Proposed Attenuation Pond / Infiltration Basin / Wetlands
  - Proposed Stream Diversion

- Profile**
- Existing Ground
  - Proposed Geometry Profile
  - FILL 15m +
  - FILL 10m - 15m
  - FILL 05m - 10m
  - FILL 00m - 05m
  - CUT 00m - 05m
  - CUT 05m - 10m
  - CUT 10m - 15m
  - CUT 15m +

Son áiríamh tá sonraíocht Shuirbhíreacht Orlándaís Éireann arna aistriú go dtí físeán OSI Uimh. 2010/18CCMA/Comhairle Contae na Gaillimhe. Sáráilonn aistriú go dtí físeán na cópáir Shuirbhíreacht Orlándaís Éireann agus Rialtas na hÉireann. © Suirbhíreacht Orlándaís Éireann, 2010.

© Suirbhíreacht Orlándaís Éireann. Gach ceart ar chosaint. Uimhir cheadainis 2010/18CCMA/Comhairle Contae na Gaillimhe.

Includes Ordnance Survey Ireland data reproduced under OSI Licence number 2010/18CCMA/Galway County Council. Unauthorised reproduction infringes Ordnance Survey Ireland and Government of Ireland copyright. © Ordnance Survey Ireland, 2010.

© Ordnance Survey Ireland. All rights reserved. Licence number 2010/18CCMA/Galway County Council.

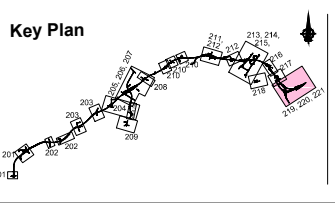
Clients

Comhairle Chontae na Gaillimhe  
Galway County Council

Galway City Transport Project

An Roinn Iompair  
Turasóireachta agus Spóirt  
Department of Transport, Tourism and Sport

TII  
Transport Infrastructure Ireland



Consultant

**ARUP**

Corporate House  
City East Business Park  
Ballybrit, Galway, Ireland.

Tel +353 (0)91 460675  
www.N6GalwayCity.ie  
www.arup.ie

Job Title  
N6 Galway City Ring Road

Scale  
1:2500/250 @ A1; 1:5000/500 @ A3

Date:  
September 2018

Issue	Date	By	Chkd	Appd
11	28/09/2018	KJ	MG	EMC

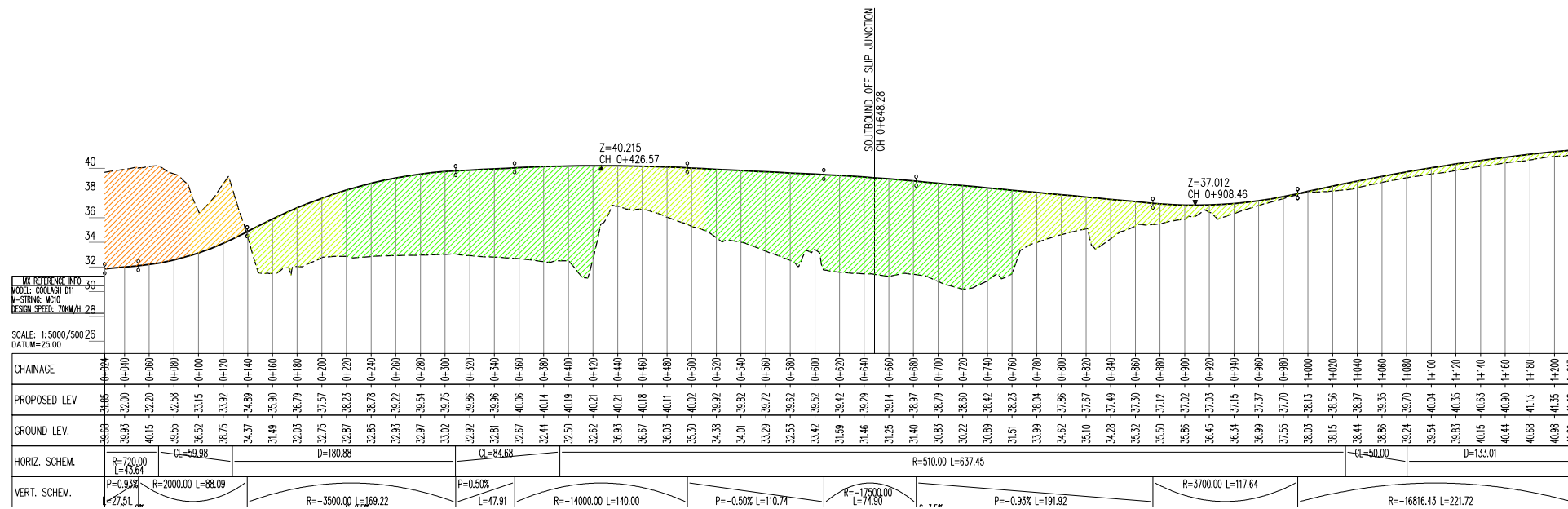
Drawing Title  
Proposed Road Development Plan & Profile  
Coolagh Junction Plan  
Sheet 19 of 21

Drawing Status  
For Information

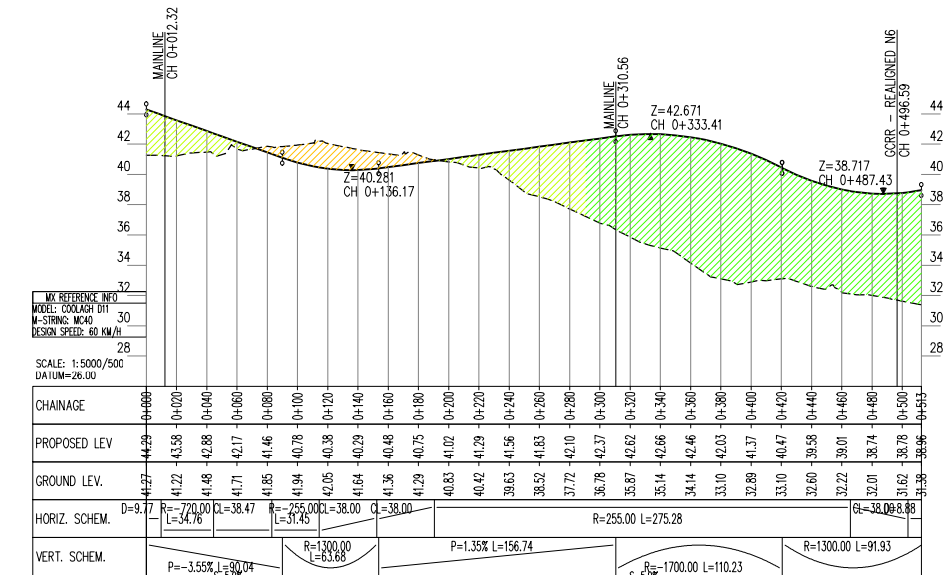
Job No  
233985

Drawing No  
Figure 5.3.19

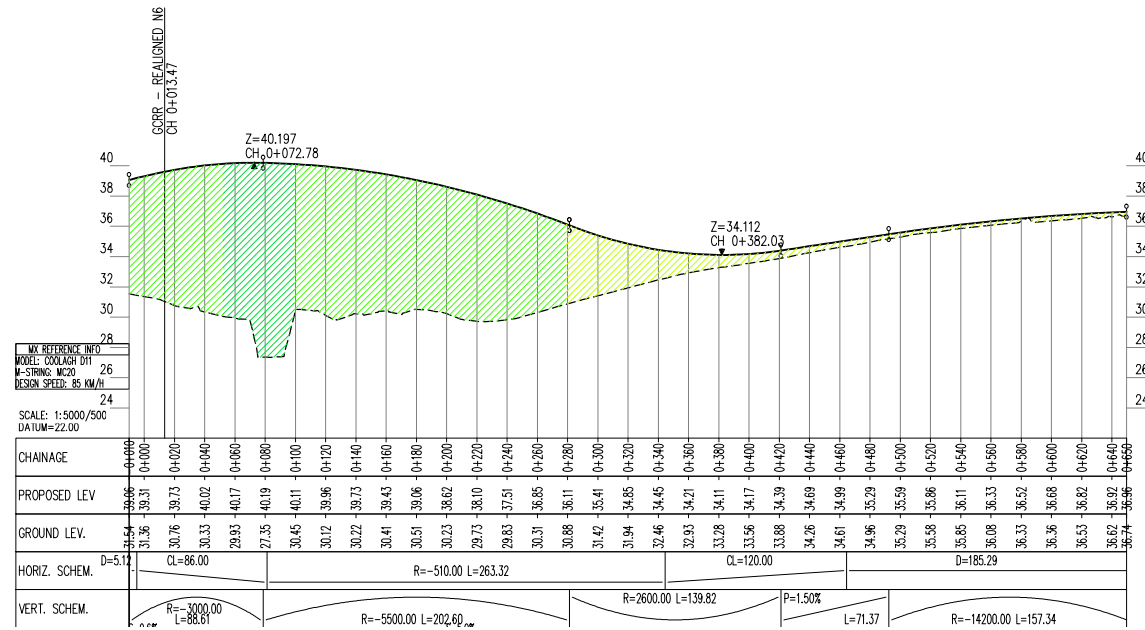
Issue  
11



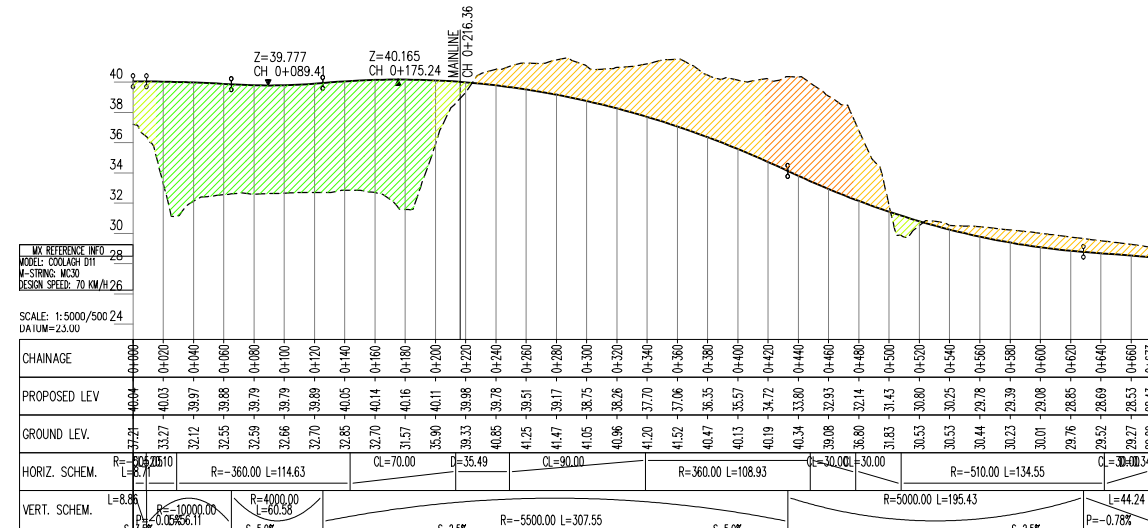
COOLAGH JUNCTION : WESTBOUND DIVERGE TO BRIARHILL LINK FROM EXISTING M6 (MC10)



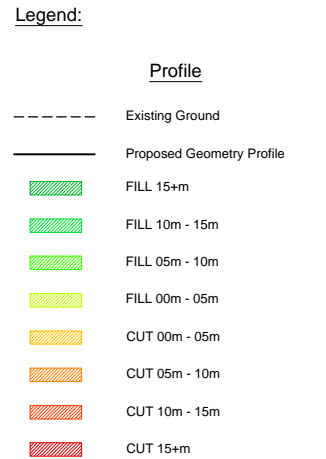
EASTBOUND DIVERGE TO COOLAGH JUNCTION (MC40)



R446 SOUTH TO MARTIN ROUNDABOUT (MC20)



BRIARHILL LINK TO EXISTING M6 (MC30)



San áiríonn tá sonraíocht Shuirbhíreacht Orlándaí Éireann arna áirígeadh fíor Cheadúnas OSI Uimh. 2010/18CCMA/Comhairle Contae na Gaillimhe. Sárúinn áirígeadh neamhdáraithe cóipeacht Shuirbhíreacht Orlándaí Éireann agus Rialtas na hÉireann. © Suirbhíreacht Orlándaí Éireann, 2010.

© Suirbhíreacht Orlándaí Éireann. Gach ceart ar chosaint. Uimhir cheadúnais 2010/18CCMA/Comhairle Contae na Gaillimhe.

Includes Ordnance Survey Ireland data reproduced under OSI Licence number 2010/18CCMA/Galway County Council. Unauthorised reproduction infringes Ordnance Survey Ireland and Government of Ireland copyright. © Ordnance Survey Ireland, 2010.

© Ordnance Survey Ireland. All rights reserved. Licence number 2010/18CCMA/Galway County Council.

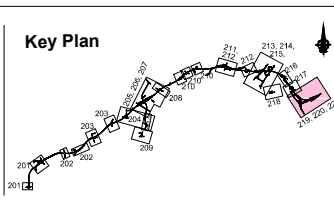
Clients

Comhairle Chontae na Gaillimhe  
Galway County Council

Galway City Transport Project

An Roinn Iompair Turasóireachta agus Spóirt  
Department of Transport, Tourism and Sport

TIIP  
Bonnagar Iompair Éireann  
Transport Infrastructure Ireland



Consultant

**ARUP**

Corporate House  
City East Business Park  
Ballybriff, Galway, Ireland.

Tel +353 (0)91 460675  
www.N6GalwayCity.ie  
www.arup.ie

Job Title  
**N6 Galway City Ring Road**

Scale  
1:2500/250 @ A1; 1:5000/500 @ A3

Date:  
September 2018

Drawing Title  
Proposed Road Development Plan & Profile  
Coolagh Junction Profiles  
Sheet 20 of 21

Drawing Status

**For Information**

11	28/09/2018	KJ	MG	EMC
Issue	Date	By	Chkd	Appd

Job No  
**233985**

Drawing No  
**Figure 5.3.20**

Issue  
**11**

